

CHARDON

VILLAGE

1890

# CHARDON VILLAGE

CHARDON

VILLAGE

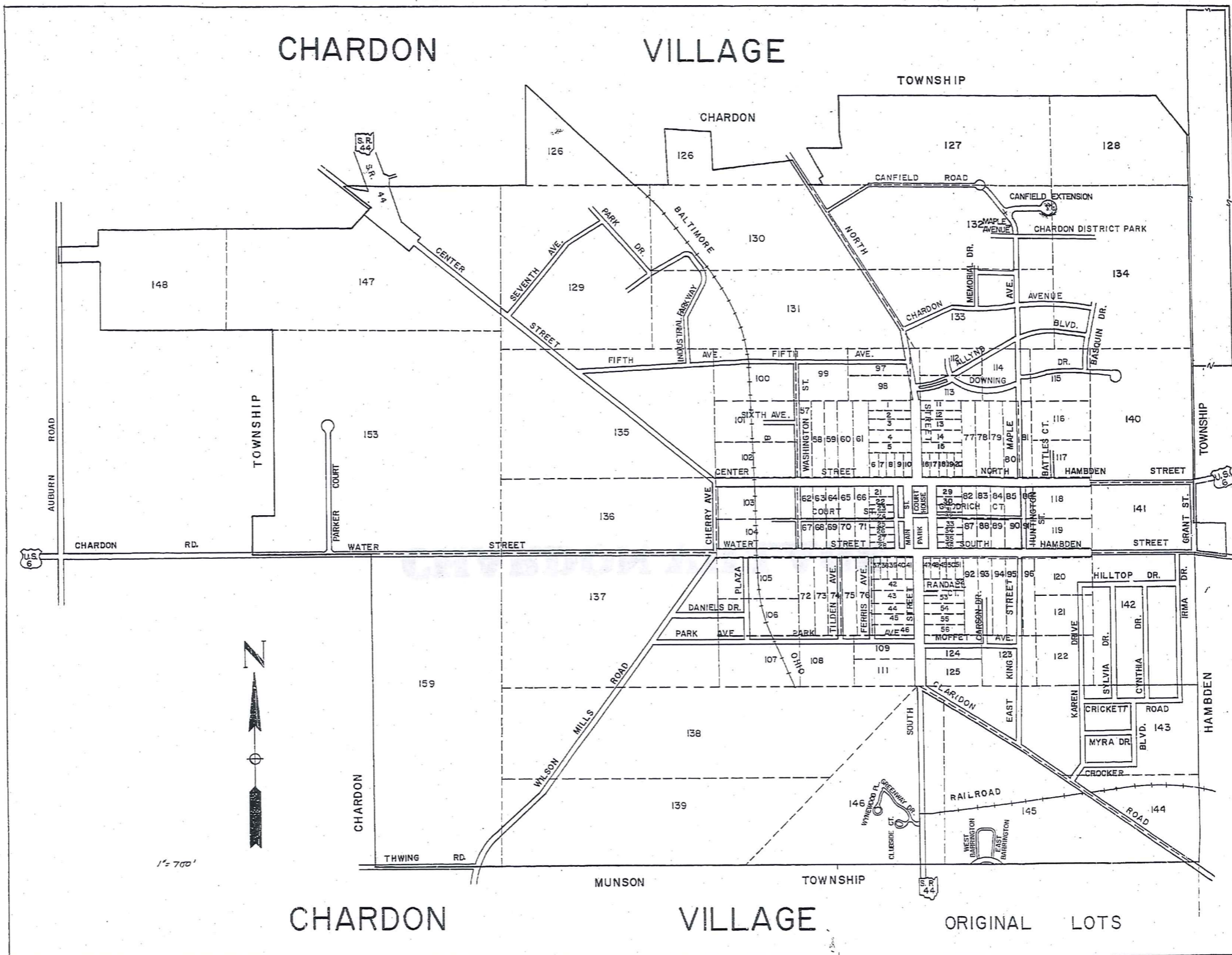
1890



# CHARDON

# VILLAGE

TOWNSHIP



TRW:REDI  
1-800-345-7334

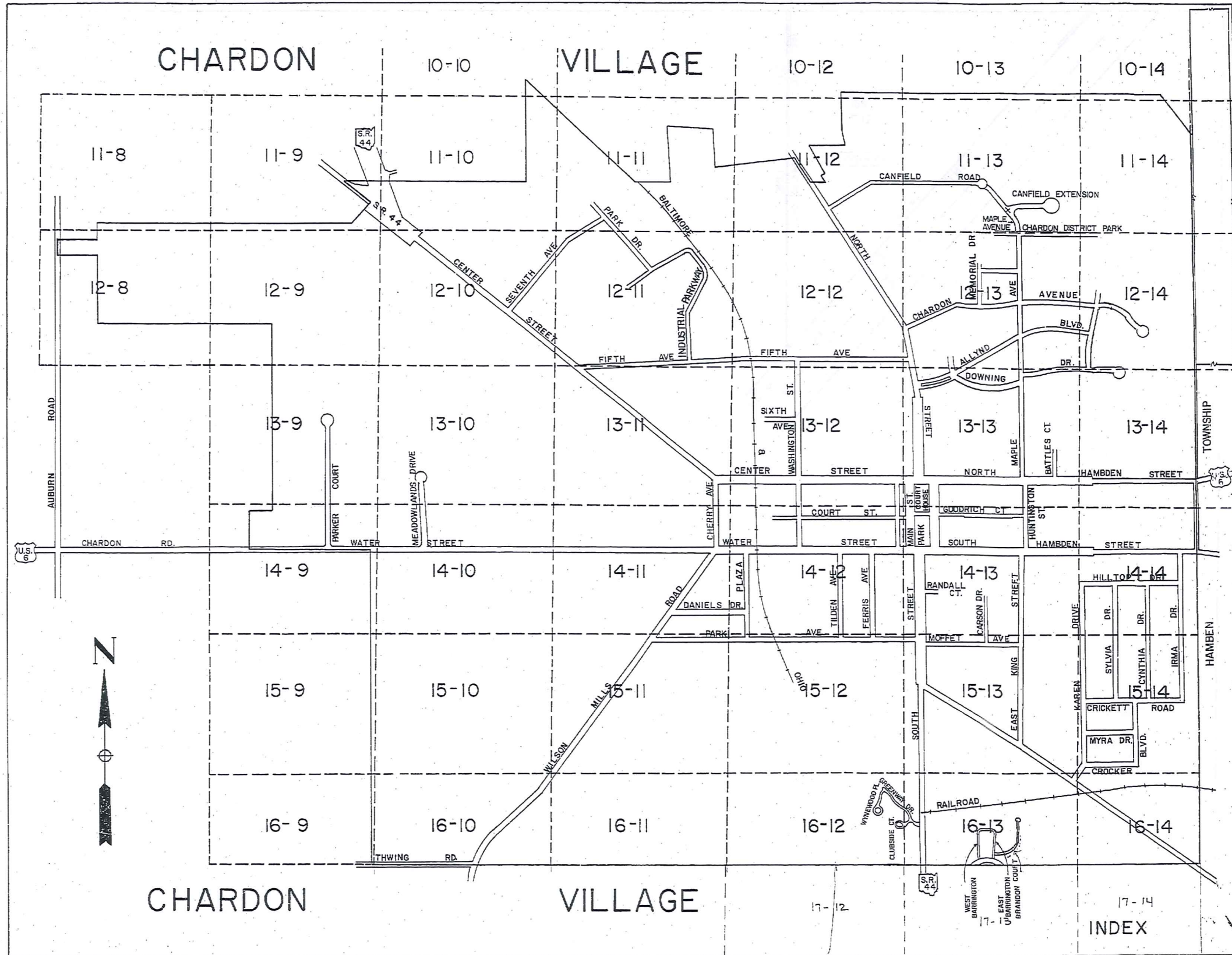


SCALE IN 1/10 OF AN INCH


# CHARDON

# VILLAGE

ORIGINAL LOTS




TRM-REDI  
1-800-345-7334



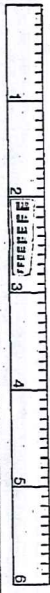
SCALE IN 1/4\"/>

INDEX


10-10



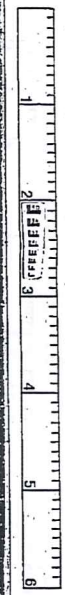
TNW-REDI  
1-800-345-7334



SCALE IN 1/10 OF AN INCH



TRAV-REDI  
1-800-345-7334

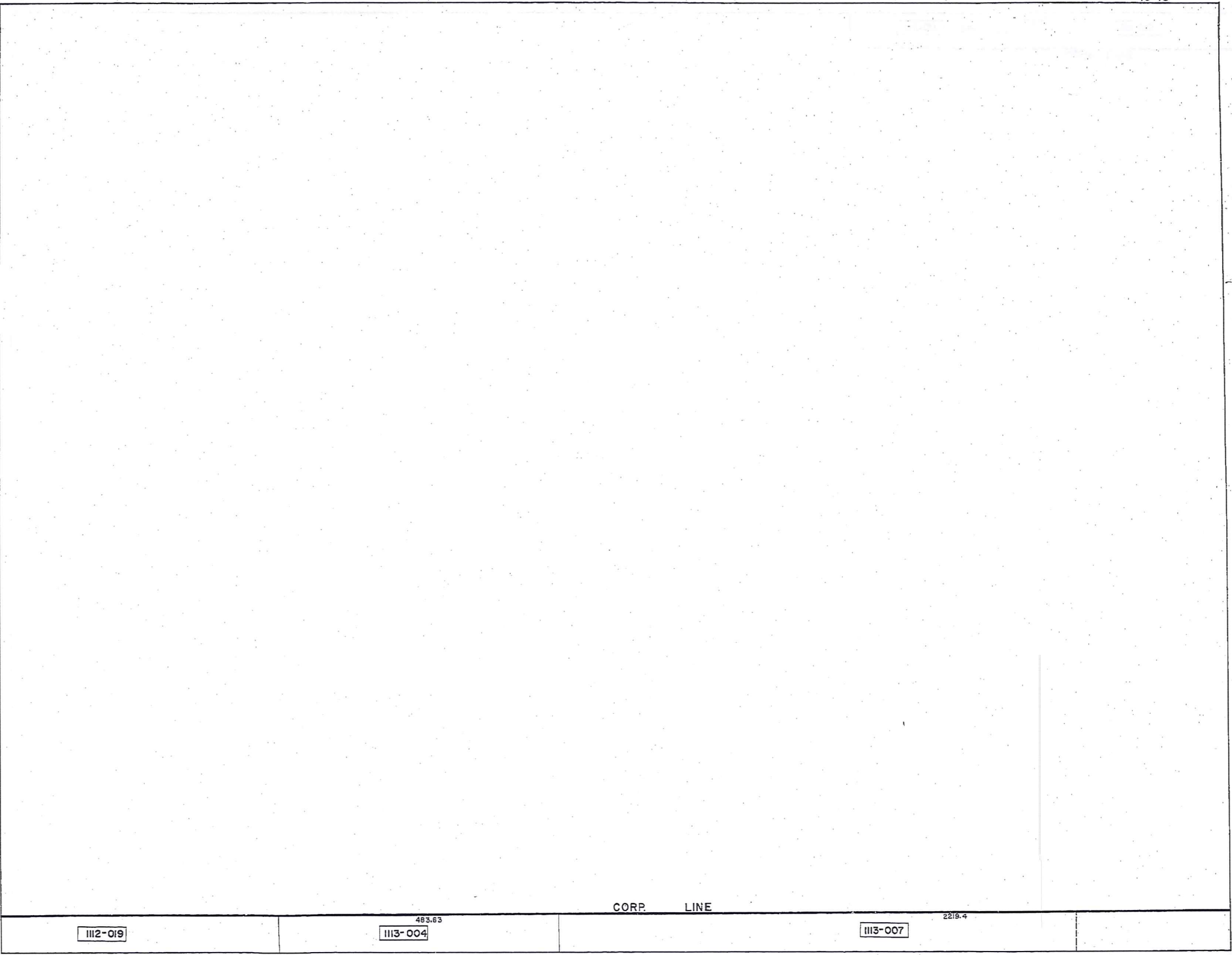


SCALE IN 1/10 OF AN INCH

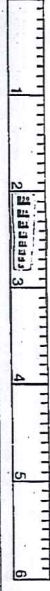
CORP. LINE

378.0'			
112-017	860-287	6.68 AC	112-019

10-13



TRU-REDI  
1-800-345-7334



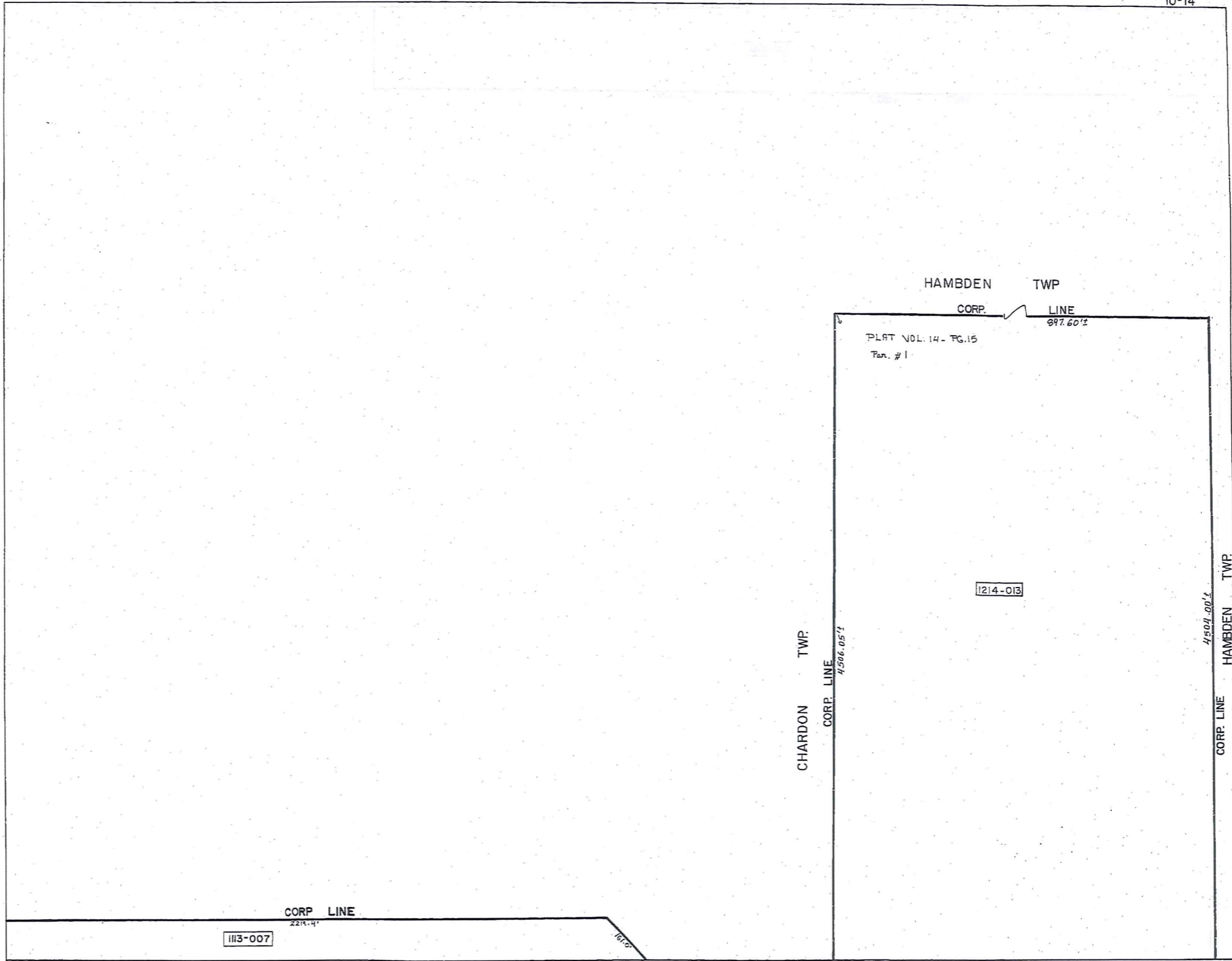
SCALE IN 1/10 OF AN INCH

CORP. LINE

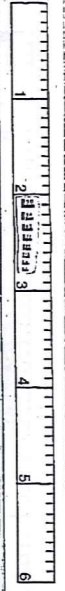
1112-019

483.63  
1113-004

2219.4  
1113-007




TRW/REDI  
1-800-345-7334




SCALE IN 1/10 OF AN INCH

11-8



TRW-REDI  
1-800-345-7334

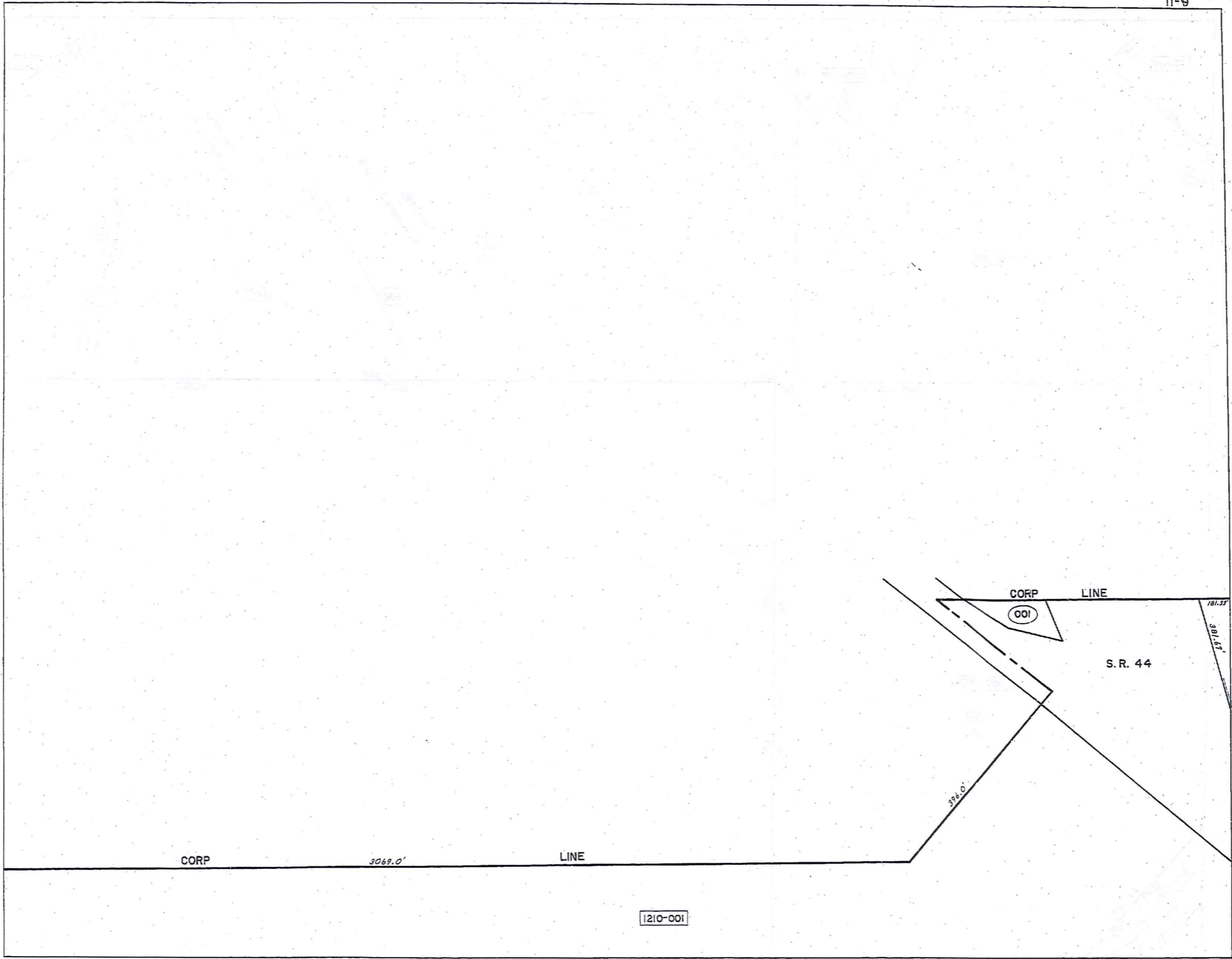


SCALE IN 1/10 OF AN INCH

3069.0'

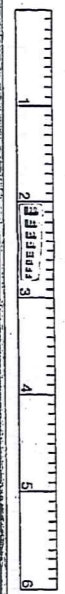
CORP LINE

1210-001




11-9

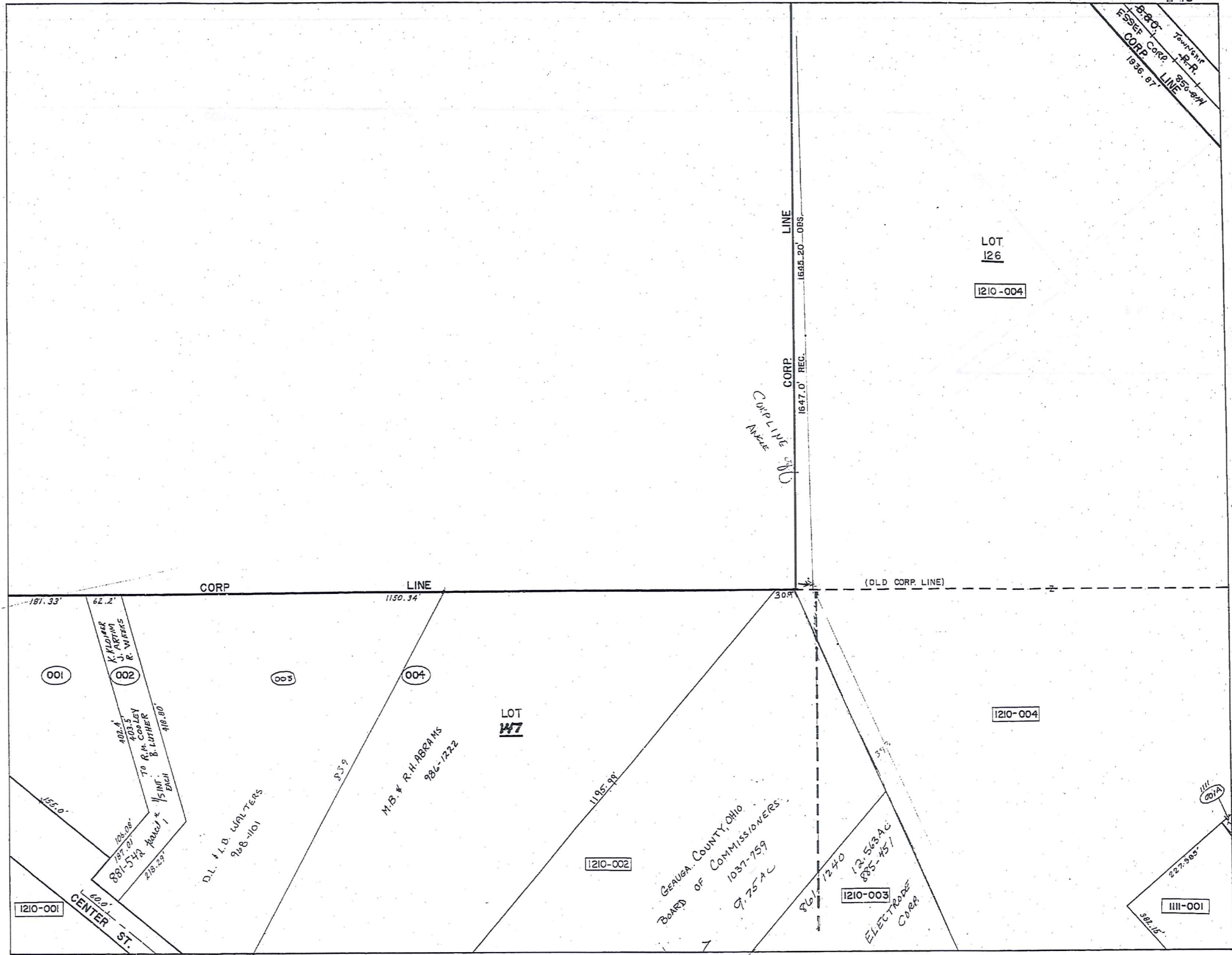
TRM-REDI  
1-800-345-7334



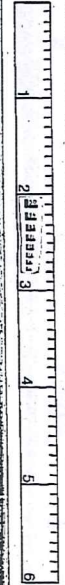
SCALE IN 1/10 OF AN INCH

123

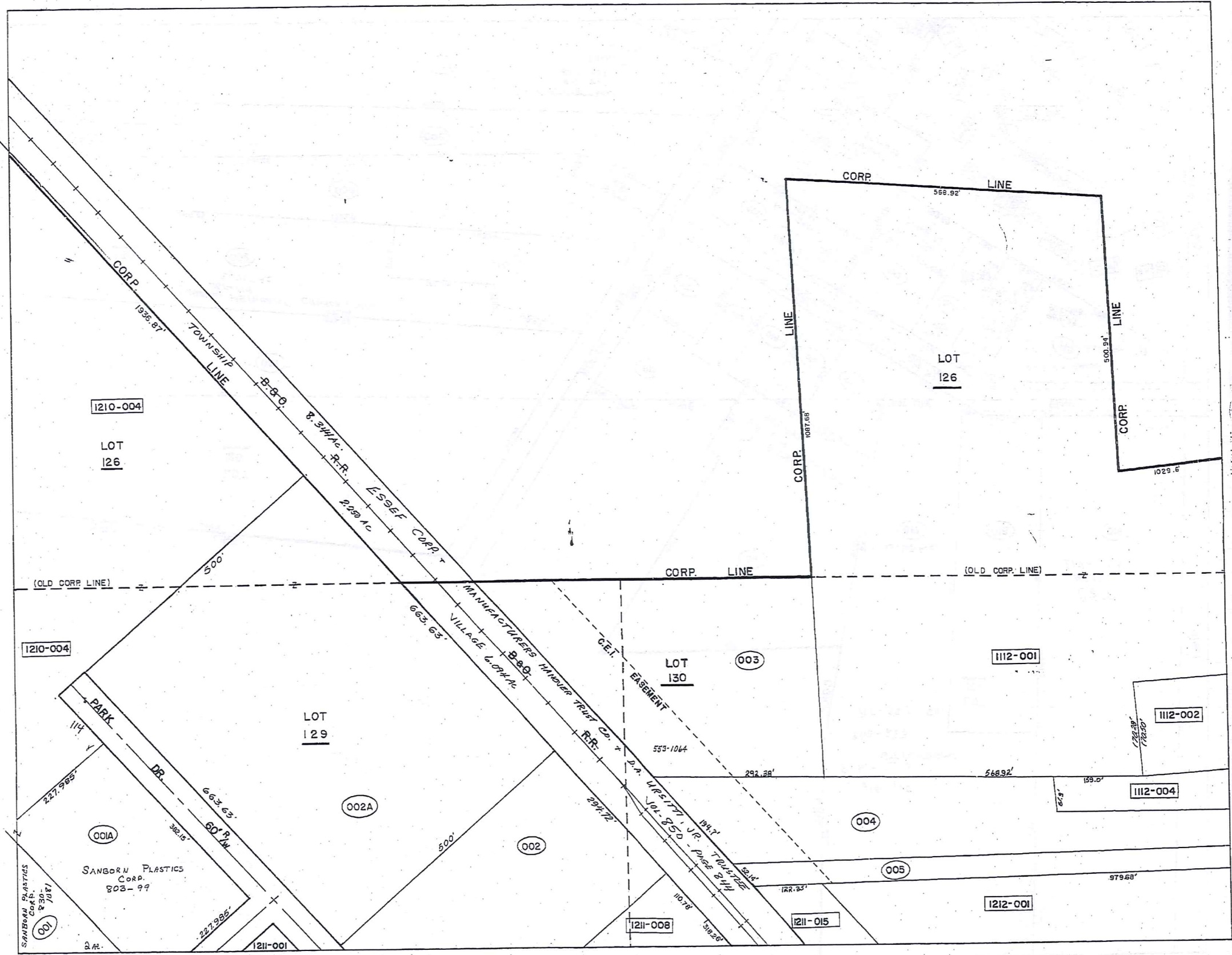




TRW-REDI  
 1-800-345-7334

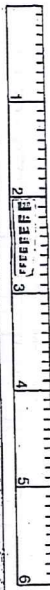


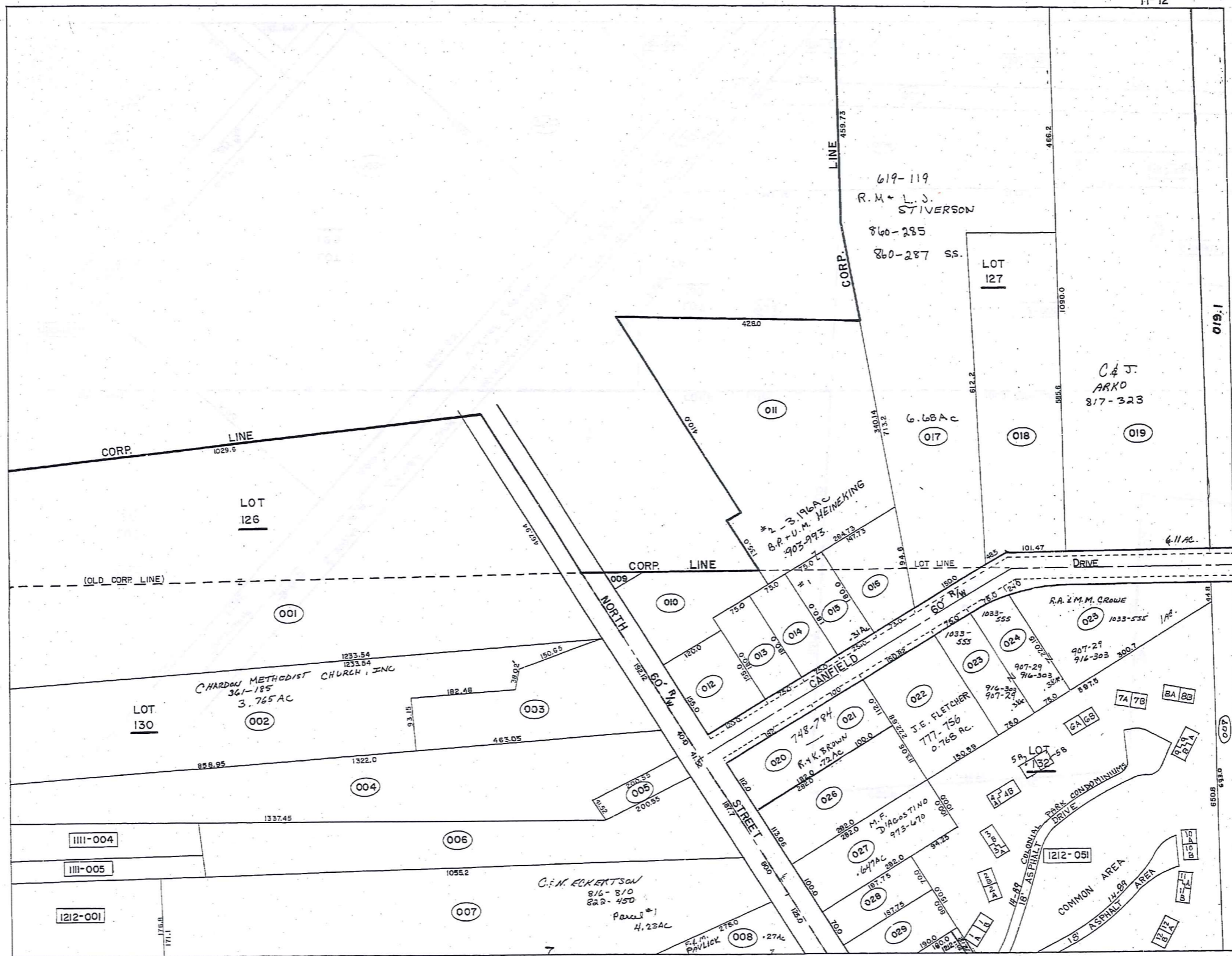
SCALE IN 1/10 OF AN INCH



TRM-REDI  
 1-800-345-7334

SCALE IN 1/10 OF AN INCH





TRW-REDI  
1-800-345-7334



SCALE IN 1/10 OF AN INCH

11-12

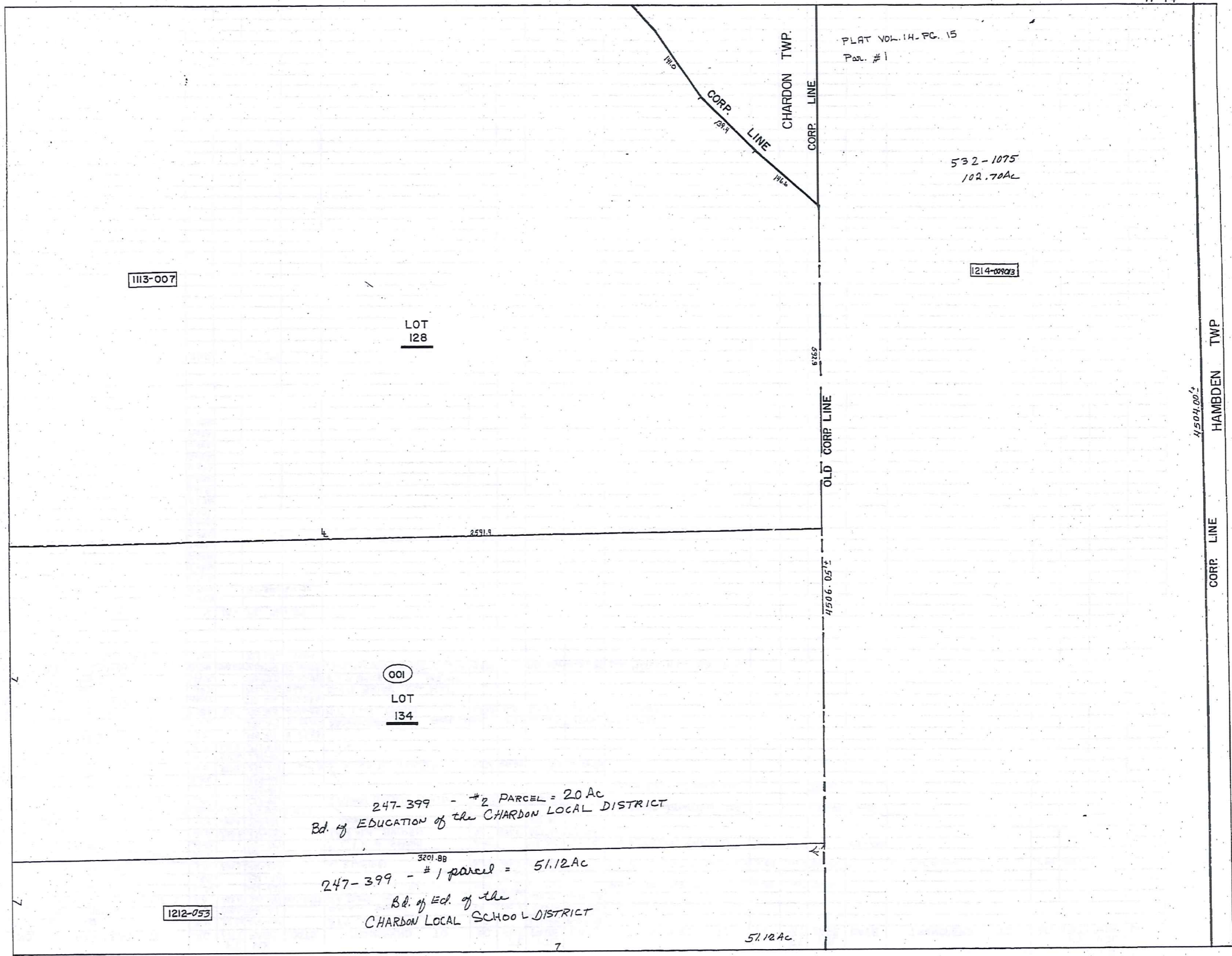
PARCEL NO.	TRANSFERRED TO	AC	FT. FRT.	VOL. PAGE	DATE	TRANSFERRED TO	AC	FT. FRT.	VOL. PAGE	DATE	TRANSFERRED TO	AC	FT. FRT.	VOL. PAGE	DATE	TRANSFERRED TO	AC	FT. FRT.	VOL. PAGE	DATE	
1109-001	R. OSBORN	0.12		243-186																	
1110-001	STATE OF OHIO O.S.P.	1.76	155.0	516-848																	
002	H.B. & C.A. COOLEY	0.84	60.0	732-916	See Map																
LOT SPLIT 003	Z. KIRBY	5.4		663-111		D.L. & L.B. WALTER	5.4A		968-1101	1-11-94											
004	P. LAWSON			625-576		M.B. & R.H. ABRAMS	8.6A		774-1172	12-18-86	M.B. & R.H. ABRAMS	8.6Ac		986-1222	7-1-94						
* 1111-001	J.M. McNAUGHTON (Remainder)	2.8c	227.97	629-818	9-6-78	SANBORN PLASTICS CORP.	2.8c	227.97	830-1081	5-27-89											
SPLIT # 002	STRUCTURAL FIBERS (Remainder)	3.383	294.72	434-692																	
003	J.J. & N. PRYATELY	2.80		717-1183	7-2-84																
004	" " " " s.s.	2.75		" " " "	" " " "																
005	" " " " s.s.	1.13		" " " "	" " " "																
† 001A	J.M. McNAUGHTON	2.00	382.1	629-814	9-6-78	SANBORN PLASTICS CORP.	2.0	382.1	803-99	1-26-88											
* 002A	GPI, INC. (Easement Off) *	7.6174	663.63	750-50*	12-17-85																
1112-001	CHARDON METH. CHURCH	3.64		286-63		ACREAGE CHANGED TO 25 AC. DUE TO ANNEXATION BY ORD. #904															
002	" " " "	3.76		361-185																	
003	H.G. & S.C. CLUTE	1.235	192.12	733-129																	
004	T.D. SABULA s.s.	3.31	40.0'	681-369	12-21-91																
005	" " " "	0.19	41.5'	524-628																	
006	K. YAUGHER	1.95	181.7	653-306																	
007	J.J. & N.R. PRYATELY			717-1183	7-2-84	C.F.N. FICKERTSON			816-310	8-31-88											
008	R.A. BERTKE	0.27	125.05	732-323	3-29-85	F.F.M. PAVLICK	0.27	125.05	806-1066	4-13-88											
009	R.E. BISSELL (part of 732-323)	0.06		286-372																	
010	D.E. ERNST	0.85		556-123																	
011	C.R. HAMRICK 3.18 + 0.02	3.19		542-960	7-10-72	MORGAN SEE MAP															
012	A.A. REED	0.42	155'	740-1073	1985																
013	A.A. REED	0.31	75'	740-1088	1985																
014	R.K. COULTER	0.31	75'	712-31																	
015	C.R. HAMRICK	0.31	75.0'	542-960	7-10-72	MORGAN - SEE MAP															
016	J.M. PARANISH	0.46	73.7'	732-793																	
017	J. KRIZ & L. STIVERSON	6.68	150'	619-119	2-6-78	See Map															
018	P.E. MOOREHEAD	2.09	149.7'	242-535																	
* 019	J.S. JANDA LEFT 6.11A	6.11		224-598		S. JANDA	6.11		624-82		C.F.J. ARKO	6.11		817-323	4-15-88						
020	R.G. & K. BROWN	0.72	112'	748-	11-18-85	SEE MAP															
021	" " " "			-724-																	
022	D.J. FLETCHER	0.77	150.8'	553-116		J.E. FLETCHER SEE MAP	0.77														
023	R.L. BLEWETT	0.38	75'	427-848		R.A. CROW & M.M. FRANK			907-29	6-18-92	SEE MAP										
024	" " " "	0.38	75'	377-530		" " " "			" "	" "	" "										
025	" " " "	1.0	351.5'	254-426		" " " "			" "	" "	" "										
026	D.C. & K.L. HERCIK	0.75	113.06'	734-137	4-2-85																
027	M.M. D'AGOSTINO	0.647	100'	551-260		M.F. D'AGOSTINO	0.647	100'	973-670	3-3-94	SEE MAP										
028	B.J. GRIFFITHS	0.30		750-6	12-16-85	D.A. & K.E. EASTON	0.302		781-923	6-30-86											
029	P.V. BALOG	0.348		732-63	3-29-85																
* 019-1	R.J. & K. JANDA	10.89		700-640	7-5-83																

TRW-REDI  
1-800-345-7334



SCALE IN 1/10 OF AN INCH



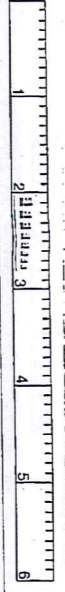


TRIM-REDI  
1-800-345-7334

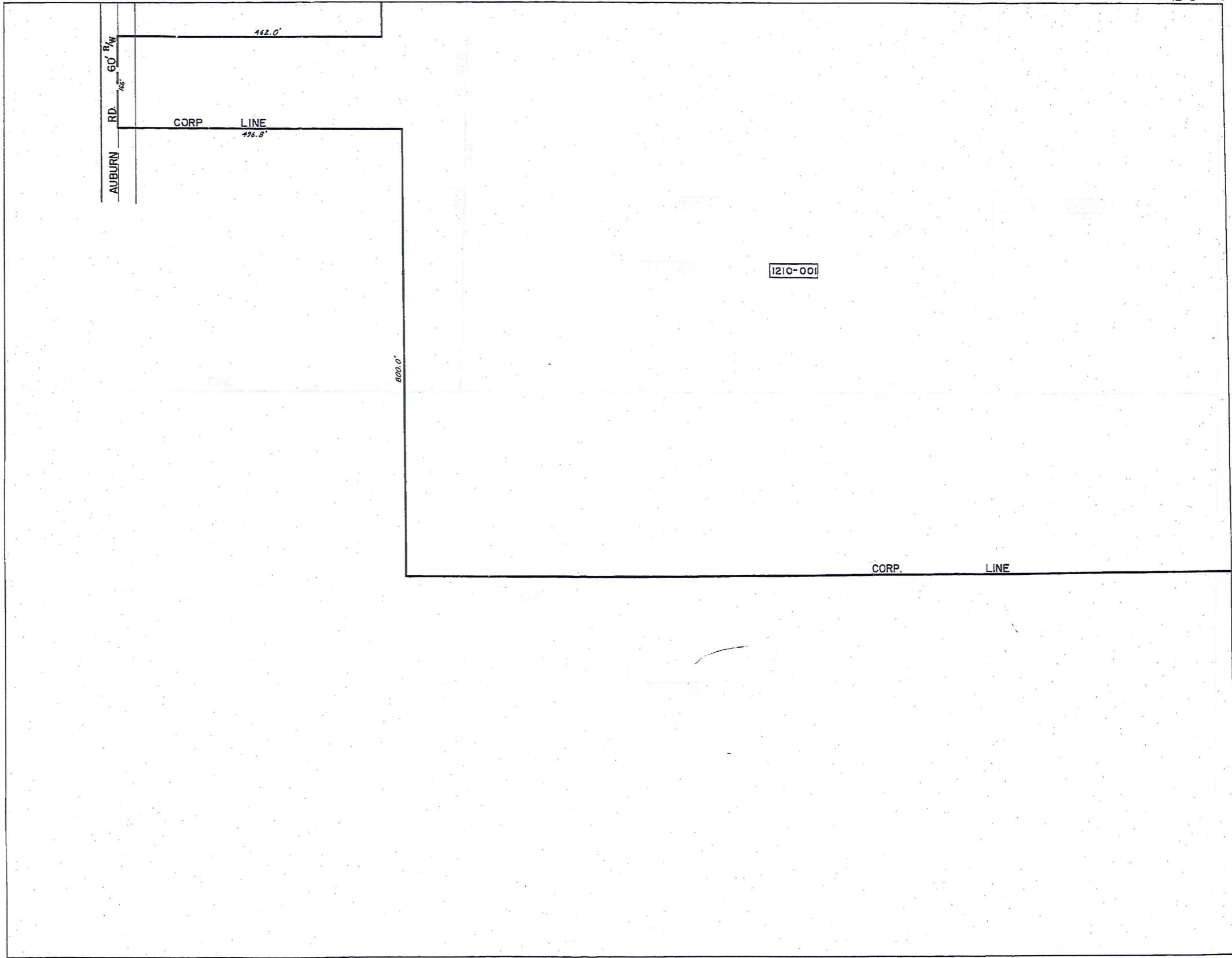
SCALE IN 1/10 OF AN INCH

PARCEL NO.	TRANSFER TO	AC.	FT. FRT.	VOL. PAGE	DATE	TRANSFER TO	AC.	FT. FRT.	VOL. PAGE	DATE	TRANSFER TO	AC.	FT. FRT.	VOL. PAGE	DATE	TRANSFER TO	AC.	FT. FRT.	VOL. PAGE	DATE
1113-001	R.J. JANDA	3.0	325.0	234-442		R.F.K. JANDA	3.0	615-1104	3-27-78											
002	C.B.H. THOMAS	1.0	100.0	418-169		C.M. J.H. THOMAS	1.0	100.0	732-314	3-27-85										
003	A.M. DIETZ JR. & R. DIETZ	1.0	100.0	300-141	001-1150	R.A. DIETZ, JR.	1.0	100.0	958-77	10-20-93										
004	C. MUEHLEISEN	4.24		221-139		M. BEWINGTON L. REYNOLDS	4.24	600.0	157-1438		M.L. BEWINGTON	6.50	600.0	733-1101						
005	C.B.P. "	3.16		352-78																
*006	W.B.K. EPPARD	3.00	200.0	391-1209		K. ELDRIDGE	3.00	200.0	571-1437		K.T.C. ELDRIDGE SPRT. 007	2.99	200.0	733-425*		C.A. ELDRIDGE	2.99	200.0	924-595	12-1-92
007	T. PRATELY	60.55		502-210																
008	L.B. KEENEN	5.02		410-887		J.L. & K.S. BROWN	5.02	719-220	7-24-84		See Maps MARTIN	497		851-244						
009	"	3.0	238.6	237-535		T.A. & M.A. JIVIDEN	3.0	238.6	897/911	5/6/83										
010	R.B.K. JANDA	4.5	100.0	718-671		SPRING			615-97											
011	R.J. JANDA	2.25	132.5	233-431	11-427 AC.	ALAN DAVID JANDA	1.505		750-925	12-20-85	Concordia Construction, Inc.			300-640	1-16-90					
012	"	.51		233-431							Concordia Construction, Inc.			344-651						
013	"	.51		233-431																
014	"	3.56		233-431																
015	"	4.0	374.16	233-431		R.J. & K. JANDA	13.924	1642.44	750-925	12-26-85										
016	"	4.0	374.16	233-431																
017	"	2.9	228.3	233-431																
018	J.W. SPRING	1.223		895-917	3-23-93															
018	J.W. SPRING (O.C.D.)	0.22		895-915	3-23-93	JANESVILLE ROADWAY					ORDINANCE #1544									
011B012-1	R.W. JANDA	1.536	125'	736-763	4-30-85	M.T. & L.C. TOADY	1.536	125'	754-1196	3-24-86	SEE MAP									
*006-1	THE VILLAGE OF CHARDON	.0017		749-36	11-25-85															
019	ROADWAY ALAN D. JANDA	.023		750-925	12-26-85	E.P. BRICE					SEE MAP									
011012013014	ALAN DAVID JANDA	1.505		750-925	12-26-85	E.P. BRICE					SEE MAP									
013A04050607	R.J. & K. JANDA	13.924	1642.44	750-925	12-26-85	CHELMSFORD PROPERTIES, INC.	13.924		810-284	5-27-88	SEE MAPLE HILL SUB. Below									
1212-053.1	VILLAGE OF CHARDON	.924		725-226	1984															
013A04050607	MAPLE HILL SUBDIVISION:			V. 18 - PG. 86 & 87																
S/L 1		0.85A																		
S/L 2		0.80A		925-346	6-1-92															
S/L 3		1.72A																		
S/L 4		0.63A																		
S/L 5		0.65A																		
S/L 6		0.64A																		
S/L 7		0.59A																		
S/L 8		0.64A																		
S/L 9		0.58A																		
S/L 10		0.57A																		
S/L 11		0.61A																		
S/L 12		0.58A																		
S/L 13		0.62A																		
S/L 14		0.64A																		
S/L 15		0.64A																		
S/L 16		0.64A																		
S/L 17		0.88A																		
1114-001	CHARDON LOCAL SCHOOL DIST.	20.0		247-399																

TRW-REDI  
1-800-345-7334



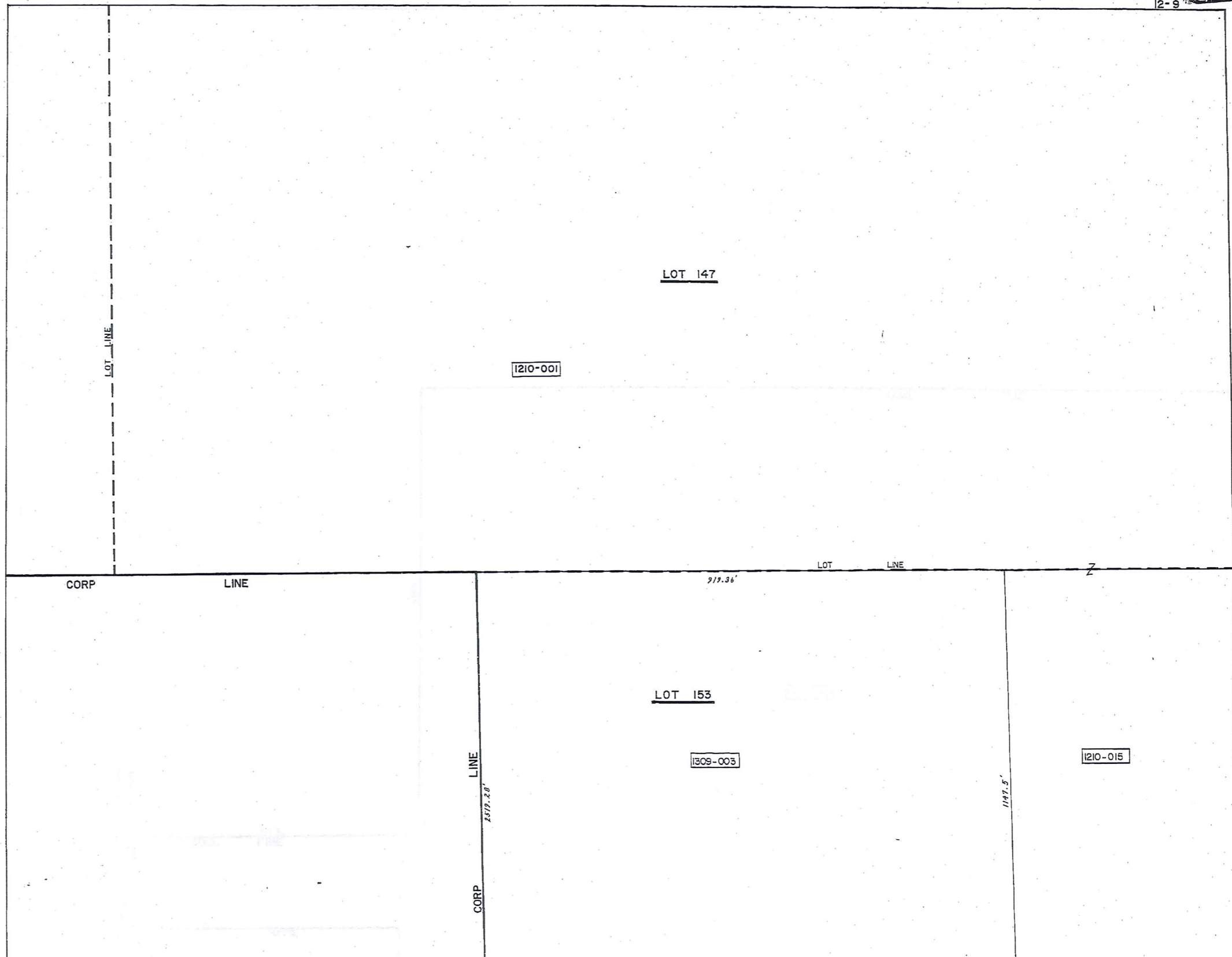
SCALE IN 1/8 OF AN INCH



TRW • REID  
1-800-345-7334



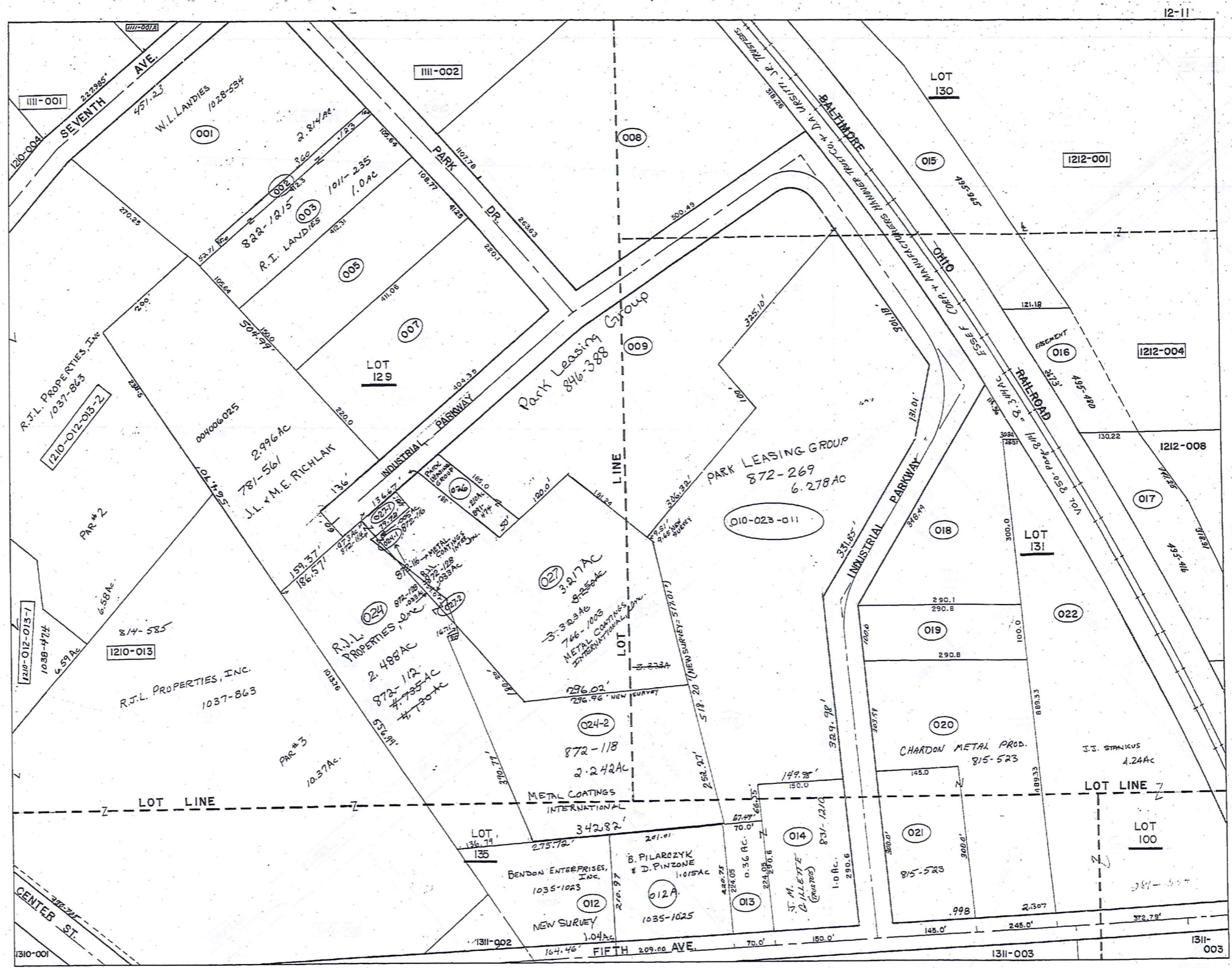
SCALE IN 1/10 OF AN INCH




TRW•REDI  
1-800-345-7334

SCALE IN 1/10 OF AN INCH





TRW-REDI  
1-800-345-7334

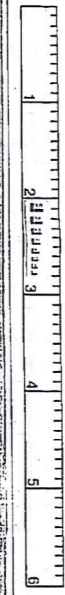


SCALE IN 1/10 OF AN INCH

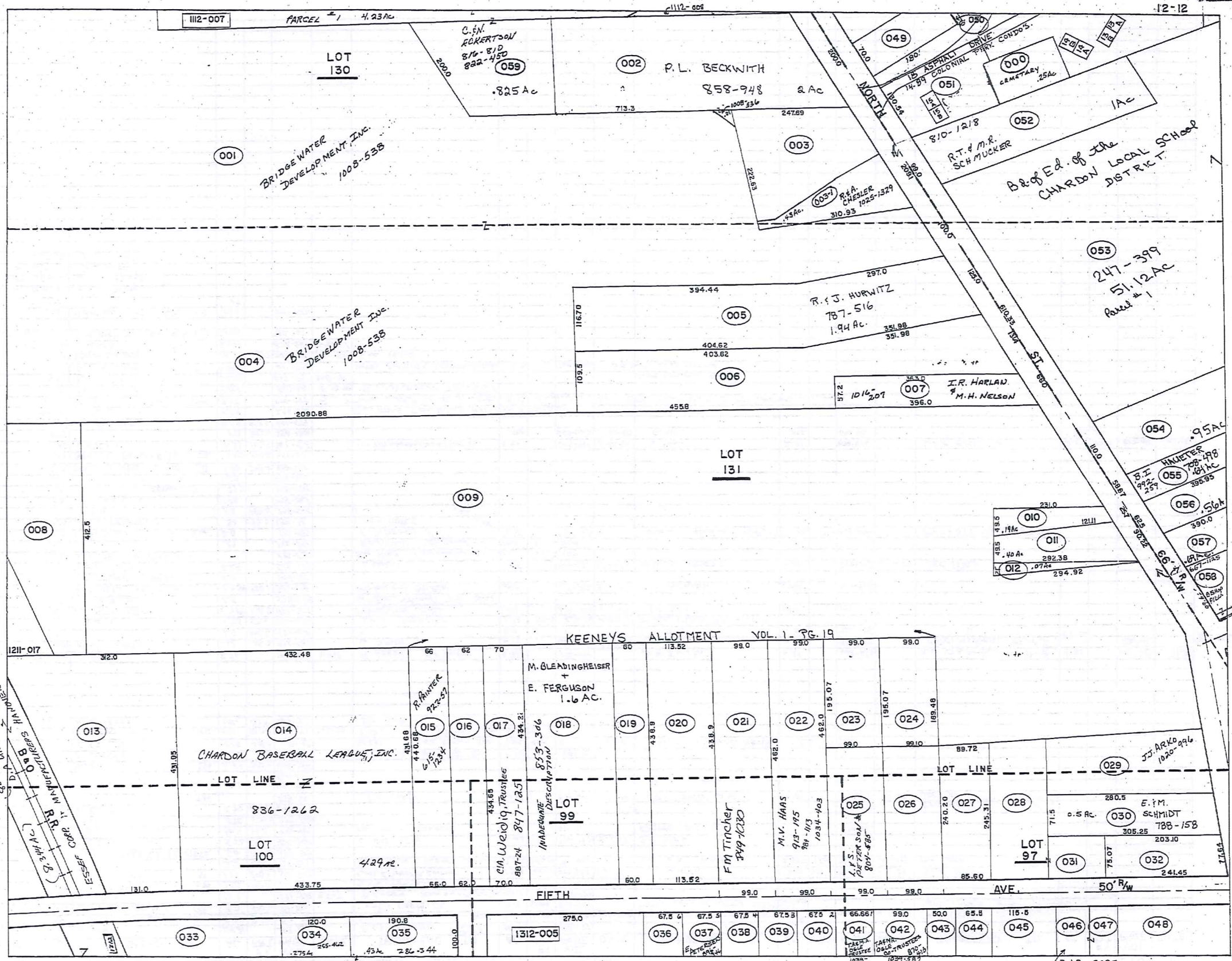
PARCEL NO.	TRANSFER TO	AC.	FT. FRT.	VOL. PAGE	DATE	TRANSFER TO	AC.	FT. FRT.	VOL. PAGE	DATE	TRANSFER TO	AC.	FT. FRT.	VOL. PAGE	DATE	TRANSFER TO	AC.	FT. FRT.	VOL. PAGE	DATE
1210-001	R. OSBORN	14.29		243-186		C.I.S. OSBORN	14.29		243-186											
002	THE DAUTLESS LEASING CO	9.75	3.75	537-107		CASEL LEASING LIMITED PART	9.75	374.19	746-704	10-16-85	CAZEL LEASING LIMITED PART	17.19	374.49	746-704	10-16-85	COMBINED				
003	THE SABIN DEVLE. CO	5.90	12.9	500.0	476-720	SABIN DEVLE. CO	5.90	500.0	476-720		CAZEL LEASING LIMITED PART	17.19	374.49	746-704	10-16-85	COMBINED	See Map			
004	J. LOECY	13.3		296-532	4-21-84	R. LOECY	13.3		296-532	4-21-84										
005	E. B. J. WENZEL	1.99	0.39	1.48	150.0	E. B. J. WENZEL	1.99	0.39	1.48	150.0										
006	S. B. H. HELSER	1.93	1.97	200.0	352-527	LLOYD F. FLAVICE D. LUTNAE	1.97	200.0	352-527	Dec. 975	C. B. WHITE	1.97	200.0	352-527	4-2-82	SEE MAP				
007	C. H. OSBORN	3.81	150.0	464-319		BANK ONE CLEVELAND NATIONAL	3.81	150.0	464-319	6/21/84	G.A. + F.A. YOUNG	3.81	150.0	464-319	10/10/84	SEE MAP				
008	L. B. F. LUTHLER & R. B. S. VISTA	5.0	173.5	558-723																
009	T. B. C. LARICIA	5.06	173.5	424-988		C. LARICIA	5.06	173.5	424-988	5-2-84	SEE MAP									
010	EVANS REALTY CO.	20.7	77.2	218-487		EVANS REALTY ASSOCIATES	20.7	77.2	218-487											
011	SJLON MANUF. CO	5.25	600.0	373-528																
012	M. BAKER	5.99	142.5	247-9																
013	" "	17.55		233-99		R. T. LOECY	17.55		233-99	5-30-84	R.T.L. PROP. INC.	17.55		233-99	7-1-88	SEE MAP				
014	SANBORN PLASTICS CO.	4.29	300.0	409-104																
015	R. OSBORN	11.75		243-186		C.I.S. OSBORN	11.75		243-186											
016	C.S. OSBORN	7.89	450.0	580-92		SPEAR INSURANCE AGENCY INC.	7.89	450.0	580-92	7/3/84	SPLIT - 1.36 AC. HRUSKA					SEE MAP				
017	NORTHEAST PROPERTIES LIMITED	5.12	181.30	762-277	7-3-86	SEE MAP														
018	A.K. HRUSKA	1.36	179.0	822-157																
1211-001	J. LOECY	2.76		296-532	4-21-84	R. LOECY	2.76		296-532	4-21-84	W. H. SMITH	2.76		633-699		R.C. VESE	2.76		761-1125	12-19-88
002	W. B. M. SMITH	1.12	15.0	492-587		W. SMITH	1.12	15.0	492-587	3-28-78	R.C. VESE	0.12		761-1125		CHELSEA FORD. PROP.	0.12		822-125	"
003	" "	1.0	105.6	479-212		" "	1.0	105.6	479-212		R.C. VESE	1.0		761-1125		" "	1.0		"	"
004	J. LOECY	1.45	50.0	296-532		J. M. RICHLAK	1.45	50.0	296-532	4-25-74	J. M. RICHLAK	1.45		759-964		" "	1.45		"	"
005	THE METAL CRAFT CO	1.49	150.0	479-317		EVANGELICAL CHURCH	1.49	150.0	479-317	3-3-78	J. M. RICHLAK	1.49		759-964		" "	1.49		"	"
006	J. B. M. RICHLAK	1.5		538-693		" "	1.5		538-693		J. M. RICHLAK	1.5		759-964		" "	1.5		"	"
007	THE METAL CRAFT CO	2.059	280.1	326-618		EVANGELICAL CHURCH	2.059	280.1	326-618	5-3-78	J. M. RICHLAK	2.059		759-964		" "	2.059		"	"
008	STRUCTURAL FIBERS CO	4.0		304-54			4.0		304-54											
009	E. B. R. TOTH	4.25		571-116	12-05-74	J. LOECY	4.25		571-116	12-05-74	GEAUGA COUNTY	4.25		574-143	12-30-74	SEE MAP				
010	J. LOECY	2.96		296-532		SEE MAP	2.96		296-532											
011	" "	2.96		296-532		SEE MAP	2.96		296-532											
012	J. WOZNIAK	3.16	2.0	410-425		D. PINZONE	3.16	2.0	410-425		DONALD PINZONE	3.16	2.0	410-425		SPLIT				
013	O. B. G. GRABOWSKI	3.6	70.0	460-72		L. K. RUPLE	3.6	70.0	460-72											
014	J. B. G. "	1.0	150.0	295-544		" "	1.0	150.0	295-544											
015	THE C.E.I. CO	1.23		495-480		" "	1.23		495-480											
016	" "	1.23		495-480		" "	1.23		495-480											
017	" "	1.23		495-480		" "	1.23		495-480											
018	DEVEL. & MFG. CO. INC.	1.42	348.4	452-682			1.42	348.4	452-682											
019	WESTERN RESERVE TELE. CO.	6.65	100.0	457-82			6.65	100.0	457-82											
020	G. ALLYN	2.31	203.4	348-498		THE TITLE GUARANTEE TRUST Co.	2.31	203.4	348-498	6-26-80	G. ALLYN	2.31	203.4	348-498	6-26-80	G. A. ALLYN SR.	2.31	203.4	348-498	7-12-88
021	" "	2.31	203.4	348-498		" "	2.31	203.4	348-498	6-26-80	G. ALLYN	2.31	203.4	348-498	6-26-80	" "	2.31	203.4	348-498	7-12-88
022	J. J. STANKUS	4.24	372.7	281-544		" "	4.24	372.7	281-544											
023	J. LOECY	0.34		296-532		SEE MAP	0.34		296-532											
024	R. LOECY	8.27		576-999		SEE MAP	8.27		576-999											
025	J. M. RICHLAK	8.82		582-458		SEE MAP	8.82		582-458											
026	GEAUGA COUNTY	0.210		619-125	2-8-78		0.210		619-125	2-8-78										
027	DIAMOND SHARON	3.323		661-376		METAL COATINGS INTERNATIONAL	3.323		661-376											
028	BENDON ENTERPRISES, INC.	1.015	210.97	729-1078	11/16/85	SEE MAP	1.015	210.97	729-1078	11/16/85										
029	COMBINED - SEE MAP	6.279		572-269	5-3-91		6.279		572-269	5-3-91										
030	J. M. RICHLAK (NEW SURVEY)	8.478		764-767			8.478		764-767											
031	CHARDON METAL PROD. CO.	2.03		815-523			2.03		815-523											
032	" "	2.03		815-523			2.03		815-523											
033	" "	2.03		815-523			2.03		815-523											
034	" "	2.03		815-523			2.03		815-523											
035	" "	2.03		815-523			2.03		815-523											

135

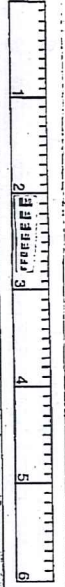
1-800-345-7334 TRM-REMI



SCALE IN 1/10 OF AN INCH



TRW-REDI  
1-800-345-7334



SCALE IN 1/10 OF AN INCH

B. I. C. GAGE  
796-1275



PARCEL NO.	TRANSFERRED TO	AC.	FT.	VOL. PAGE	DATE	TRANSFERRED TO	AC.	FT.	VOL. PAGE	DATE	TRANSFERRED TO	AC.	FT.	VOL. PAGE	DATE
* 051-7A	COLONIAL PARK CONDOMINIUMS			VOL. 14 PG. 89											
051-7A	C.P.C. PROPERTIES			770-1257	10-23-86	M.M. FRANK			837-587	9-11-89	J.W. & K.A. WASHINGTON			912-1010	8-18-92
051-1B	CHARLES N. STALLA			739-371	6-17-85	T.H. LOFTUS			844-397	12-17-90	H. ZATORSKE			1000-597	11-15-94
051-2A	M.A. McBEAN			745-408	9-20-85										
051-2B	PINEHILL PROPERTIES			757-559	6-1-86	PINEHILL PROPERTIES			931-95	2-18-93	D.J. BOLD, et al			931-98	2-18-93
051-3A	C.B. PETERSEN			769-476	10-1-86	M.E. DREIER			874-1273	6-10-91	E.G. & E.M. CYE			896-113	3-10-92
051-3B	J.W.M. MONTGOMERY			750-212	11-19-85	T. HOLLIDAY			890-1068	5-7-90					
051-4A	C.L. THORESON			769-499	10-1-86	M.E. DREIER			874-1273	6-10-91	E.G. & E.M. CYE			896-113	3-10-92
051-4B	Mary Ann Kumar			742-140	5-10-85										
051-5A	J.C. + L. GORDON			706-359	10-31-83	D. TUPPI + J. HAHN			764-1299		G.A. SCHULTZ			813-786	5-15-91
051-5B	GEORGE M. POKOPAK			738-1299	6-11-85	T. E.M. OGLE			738-1299	4-8-88					
051-6A	PINEHILL PROPERTIES			748-381	11-12-85	D.J. BOLD, et al			931-98	2-18-93	PINEHILL PROPERTIES LTD.			1000-819	1-3-95
051-6B	PINEHILL PROPERTIES			748-383	11-12-85	D.J. BOLD, et al			931-98	2-18-93	PINEHILL PROPERTIES LTD.			1000-819	1-3-95
* 051-7A	Edw. Van Vleet & George G. Casper			772-117	9-2-82	R.I.S. McCLURE			789-857	7-1-87	R.S. McCLURE			350-1044	8-22-90
051-7B	G.S. + D.M. POKAPAC			770-261	10-14-86	T. E.M. OGLE			861-584	10-23-90					
051-8A	M.A.J.M. OYSENIK			737-682	5-16-85										
051-8B	K.E. KRUSCHKE + T.D. GERBRACHT			716-1217	6/16/82	S. J. CHAPMAN			805-620	3-22-88	J. MIGUET			848-973	12-6-89
051-9A	D.J. BOLD			762-11		S.L. WAUGH			848-631	3-30-90	M. BORDANARO			908-457	6-30-92
051-9B	C.B. PETERSEN			769-467	10-1-86	M.E. DREIER			874-1273	6-10-91	E.G. & E.M. CYE			896-113	3-10-92
051-10A	J.J. SHEEHAN			711-1116											
051-10B	C.L. THORESON			769-493	10-1-86	M.E. DREIER			874-1273	6-10-91	E.G. & E.M. CYE			896-113	3-10-92
051-11A	C.L. THORESON			769-496	10-1-86	M.E. DREIER			874-1273	6-10-91	E.G. & E.M. CYE			896-113	3-10-92
051-11B	R.V. MAY			752-603	1-31-86	R. MAY + R. PECK + L. MILLER			763-370		M.M. KRAYNAK			881-681	8-30-91
051-12A	M. + B.F. MIHALISIN			720-629	10/11/82	N.E.A. FOFCKING			833-778						
051-12B	M.B. DWLTER			737-592	5-15-85										
051-13A	R.M. NEWPORT			768-30	9-16-86										
051-13B	C.L. THORESON			769-485	10-1-86	R.A. CROWE			866-1024	2-7-91	F. MONTAGE, et al			915-118	9-11-92
051-14A	C.B. PETERSEN			769-470	10-1-86	K. + P.W. PETERSEN			853-166	6-1-90				957-36	10-12-93
051-14B	C.B. PETERSEN			769-473	10-1-86	M.E. DREIER			874-1271	5-31-91	E.G. & E.M. CYE			896-113	3-10-92
051-15A	D.E. WANTZ			707-461		E.M. & E.G. CYE			944-611	6-23-93	L.L. LOUIS + TORROP			1020-1191	7-11-95
051-15B	D.E. WANTZ			707-453		M.F. WOLFI			878-893	9-28-88	M. NOLFI			982-490	5-23-94
* 051-7A	S.A. TURNER, et al			910-972	7-28-92	M. MONTAGE + S. ANTAR			945-730	6-28-93	M. MONTAGE + S. ANTAR			947-58	7-14-93

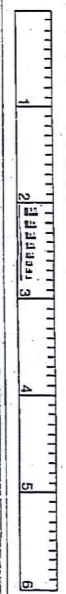
TRW-REDI  
1-800-345-7334

1  
2  
3  
4  
5  
6

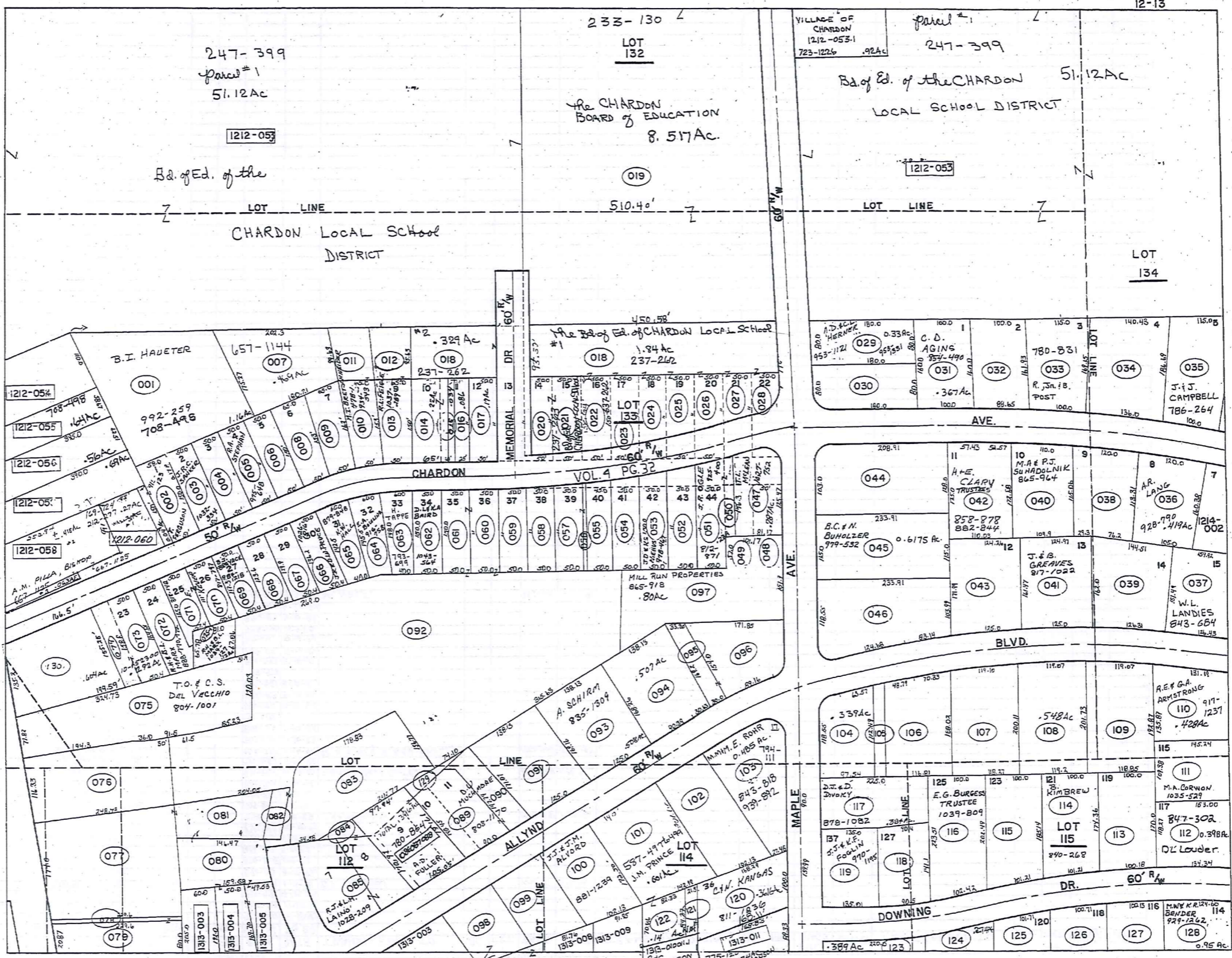
SCALE IN 1/10 OF AN INCH

PARCEL NO.	TRANSFERRED TO	AC.	FT.	VOL.	DATE	TRANSFERRED TO	AC.	FT.	VOL.	DATE	TRANSFERRED TO	AC.	FT.	VOL.	DATE	TRANSFERRED TO	AC.	FT.	VOL.	DATE
	* COLONIAL PARK CONDOM	1111	MS	VOL. 14	PG. 89															
850-41A	J.W. & K.A. WASHINGTON			912-1010	8-18-92															
051-1B	H. ZATORSKE			1000-597	11-15-91															
051-2A	M.A. McDEAN			745-418	8-20-85															
051-2B	PINEHILL PROPERTIES, LTD			1004-819	1-3-95	D.F. FARINACCI			1014-877	5-30-95										
051-3A	E.G. & E.M. OYE			896-113	3-10-92															
051-3B	J. RAINE			850-1068	5-7-90															
051-4A	E.G. & E.M. OYE			896-113	3-10-92															
051-4B	M.A. KUMAR			742-140	8-5-85															
051-5A	C.A. SCHULTZ			873-1399	5-15-91															
051-5B	T. & M. OGLE			738-1209	4-8-88	T.A. & M.A. OGLE, CO-TRUSTEES			1039-581	1-26-96										
051-6A	PINEHILL PROPERTIES, LTD			1004-819	1-3-95															
051-6B	PINEHILL PROPERTIES, LTD			1004-819	1-3-95															
051-7A	M. MONTRAGE + S. ANTAR			877-570	7-14-92															
051-7B	T. & M. OGLE			861-584	10-23-90	T.A. & M.A. OGLE, CO-TRUSTEES			1039-581	1-26-96										
051-8A	M. & J.M. OYSENK			937-682	5-16-85															
051-8B	H.E. SCHICKEL + R.K. KUET			885-229	6-16-91	R. K. KUETE & R. SCHICKEL			1014-465	5-8-95										
051-9A	M. BORDANARD			908-451	6-30-92															
051-9B	E.G. & E.M. OYE			896-113	3-10-92															
051-10A	T. SHEEHAN			711-1116																
051-10B	E.G. & E.M. OYE			896-113	3-10-92															
051-11A	E.G. & E.M. OYE			896-113	3-10-92															
051-11B	M.M. KRAYNAK			881-681	8-30-91															
051-12A	N.E.M. FOECKING			833-478																
051-12B	M.B. DULZER			737-572	5-15-85															
051-13A	R.M. NEWPORT			768-30	9-16-86															
051-13B	MAPLE LEAF COMMUNITY RESIDENCE			957-36	10-12-93															
051-14A	K.P. & W. PETERSEN			853-166	6-1-90															
051-14B	E.G. & E.M. OYE			896-113	3-10-92															
051-15A	E.M. & E.G. OYE			944-611	6-23-92															
051-15B	M. & M. NOLFI			818-243	9-28-88	M. NOLFI			982-490	5-23-94										

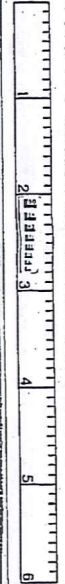
TRW-REDI  
1-800-345-7334



SCALE IN 1/10 OF AN INCH



TRW-REDI  
1-800-345-7334



SCALE IN 1/10 OF AN INCH

PARCEL NO.	TRANSFER TO	AC.	FT. FRT.	VOL. PAGE	DATE	TRANSFER TO	AC.	FT. FRT.	VOL. PAGE	DATE	TRANSFER TO	AC.	FT. FRT.	VOL. PAGE	DATE	TRANSFER TO	AC.	FT. FRT.	VOL. PAGE	DATE	
1213-001	A.B. HAUTER	1.16		239-499		A.B. HAUTER SS.	1.16		705-499	12/17/87	B.T. HAUTER	1.16		992-259	8-94	SEE MAP					
002	H. FENDRICH		51.00'	657-1086		A.J. McQUSTON SEE MAP					T. FERGUSON	.17	51'	913-123	8-21-92						
003	R.H. SCHOTT	.17	50.00'	609-108		D.J. BOWMAN	.17	50'	765-153		SEE MAP										
004	D.M. KIER		50.00'	667-522		MERKEL & WAGNER ETAL			738-751	6-4-85											
005	S.C. McBRIDE	.017	50.00'	615-1023		SEE MAP															
006	B.E. ROY	.017	50.00'	427-232																	
007	J.E. BARNES	.469		457-144																	
008	M. NIGHTINGALE	.017		502-891																	
009	J.E. BARNES	.017		657-1144																	
010	F.M. BRETSCHNEIDER	.017	.20	50.0	478-1	M. BRETSCHNEIDER	.20	50.0	934-543	3-31-93											
011	"	"	.16		478-1	"	"	"	"	"	"	"	"	"	"	"	"	"	"	"	
012	E.S. LAWRENCE			611-784		P.T. BROWN, JR. & N.A. BROWN			789-266	9-30-86	N.A. BROWN			876-706	6-27-91	H.H. & A.F. FISHER			878-145	7-31-91	
013	"	"	.154	50'	"	"	"	"	"	"	"	"	"	"	"	"	"	"	"	"	
014	P.B. KENYON	.019+0.05	.24	50.0	429-471	A-1-78															
015	"	.003	.039	25.0'	430-498																
016	C.M. COLEY		.086	25.0'	300-208																
017	"		.17	50.0'	300-208																
018	BD. OF EDUCATION	2.17		237-262																	
019	CHARDON BD. OF EDUCATION	8.52		233-130																	
020	"	"		50.0'	237-262																
021	"	"		50.0'	"																
022	"	"		50.0'	237-262																
023	"	"		50.0'	"																
024	"	"		50.0'	"																
025	"	"		50.0'	"																
026	"	"		50.0'	"																
027	"	"		50.0'	"																
028	"	"		50.0'	"																
029	T.S. KREUZER	.33	120'	647-904	4-2-79	T.R. & S.R. KREUZER	.33	80.0'	726-562	12/15/84	M.T.K. BERIGAN	*SEE MAP									
030	J.M. GULLO	.33	80.0'	556-428		J.M. GULLO	.33		733-456	4-1-85											
031	W.R. ECKLES	.37	100.0'	491-694		W.D. & B.L. ECKLES	.37	100.0'	720-394	10/11/84	G. FOLKS		.37	100'	812-797	9-19-88	SEE MAP				
032	R.E. GRANTHAM	.37	88.6	568-134	7-29-74	S.W. GRANTHAM			704-431												
033	C. PINKSTAFF			615-752	1-26-78	R.S. JR. & B.A. POST	SEE MAP														
034	D. SAIKO			521-44	4-5-78	E.E. Hummel			700-723	7-6-83											
035	J.E. INNERS	.48	100.0'	508-216		J.S. & J.C. CAMPBELL	SEE MAP														
036	T.A. LANG	.419	105.0'	613-1168		A.R. LANG	.419	105'	928-790	1-93											
037	R.W. LANDIES	.53	126.48	675-435		W.L. LANDIES	.53	126.48	843-684	12-21-89											
038	S. HORNICK	.42	120.08	512-1059																	
039	G.D. DAULER	.48	126.3'	623-794																	
040	M.S. SUHADOLNIK	.43	110.0'	667-1145		M.A. SUHADOLNIK	.43	110'	775-183	12-19-86											
041	L.E. STEAN	.46	125.0'	667-1181		V.F.A. GREAVES	.46	125.0'	877-022	9-20-88											
042	R. PIRAS	.44	110.0'	609-27		SEE MAP															
043	A.L. ALLYN, JR.	.47	125.0'	591-516																	
044	N.E. CORRIGAN	.683	103.0	661-278		R. & A. STARKEY	.683		694-729	1-31-83											
045	S.M. NOBLE	.62	116.0'	598-498		E.S.S. INC.	SEE MAP				A.R. SHAMAKIAN	SEE MAP									
046	D.D. KAVELISKI	.67	118.5'	556-379		D.D. KAVELISKI	0.67	118.5'	753-155	2-14-86											
047	P.H. JANDSKE	.29	90.8'	666-65																	
048	A.G. W.D. ALLYN	.07	57.0'	395-308																	
049	"	.07	57.0'	395-308																	
050	F.M. JAVORICH	.23		571-1382		T.M. OGLE	.23		812-971	7-1-89	J.R. OGLE		.23A	20'	925-46	12-10-92					
051	"	.17	50.0'	571-1382		"	"	"	"	"	"	"	"	"	"	"	"	"	"	"	"
052	R. BARTLETT	.17	50.0'	508-597																	
053	G.P. FALLS	.19	50.0'	345-129		M.S. & P.A. DEISCHL			706-749	11-7-83	SEE MAP										
054	A.H. NIKKILA		50.0'	254-54		A.M. & H.L. NAKKILA	.188	50.0	718-92	7/2/84											
055	S.N. BELLAMY	.014	50.0'	551-411		T.H. & D. SEVER	*		745-411	9-18-85											
056	C.J. STEAD	.08	50.0'	674-1216	4-30-81	C.J. & A. STEAD	.08	50.0	756-1280	4-28-86											
057	E. STEAD	.17	50.0'	666-452		C.J. & A. STEAD	.17	50.0	756-1280	4-28-86											
058	R.G. BARR	.19	50.0'	356-133																	
059	M. ROSEUM	.17	50.0'	519-294		R.A. & M.M. ELLIOT			50'	765-1213											
060	C. LUXENBERG 1/2 INT.	.17	50.0'	629-681	8-31-78	P.B. PROPERTIES	.017	50.0'	756-199	4-15-86											
061	C. LUXENBERG 1/2 INT.	.17	50.0'	629-681	8-31-78	P.B. PROPERTIES	.017	50.0'	756-199	4-15-86											
062	G.E. & M. LEBLANC	.17	50.0'	643-1023		D.L. & K.A. BAIRD	.17	50.0'	1043-564	3-8-96											
063	L.H. TAPPE	.017	60.0'	220-134	623-892	H. TAPPE	SEE MAP														
064	G.D. FULLER	.017	60.0'	550-935		D.A. FULLER			705-1140	10-21-83	F.A. BOWLING		60'	916-758	7-25-92						
065	J.J. MORAVCIK		60.0'	637-488		K.A. MILLER & FARINACCI			730-13	2-21-85	K.W. & V.S. HALL		60.0	879-848	8-8-91						
066	W.G. JANU	.017	50.0'	220-231		S.J. CLARY			50.0	761-532	SEE MAP										
067	L.L. SNOW	.017	50.0'	578-1330																	
068	P.A. ADAMS	.015	50.0'	669-1187	12-12-80																
069	HELEN NEELY	.018	50.0'	607-1181		J.L. ELLERMAYER JR. & M.L. MUELLER			904-1023	5-28-92	J.J. BRAYACK		50.0'	989-1218	1-15-95						
070	K.T. KEVER	.030	50.0'	400-661		E.F.T. KEVER			50'	872-797	7-19-88	E. KEVER		50'	918-142	9-23-88	J.R. & K. BERRY		988-1051	7-25-94	
071	"	"	50.0'	"	"	"	"	"	"	"	"	"	"	"	"	"	J.R. & K. BERRY		988-1051	7-25-94	
072	F.S. MARK	.017	50.0'	342-157		F.S. MARK	(731-1293)		731-1293	3-25-85	R.H. & B.L. MARK		50'	888-71072	12-6-71						
073	P.F. BRUGHART	.2	50.0'	661-1147	2-1-80																
074	"	.082	29.5'	"	"																
075	A.M. STUKEY	1.04	71.80'	257-229		A.E. & M.C. STUKEY	1.042	71.80'	749-337	11-29-85	T.F.C. DEL VECCHIO	1.04	71.80'	204100	3-7-89						
076	C.M. BROWN	.70	116.3'	464-663																	

247-399

Bldg Ed. of CHARDON LOCAL SCHOOL DISTRICT

51.12 AC

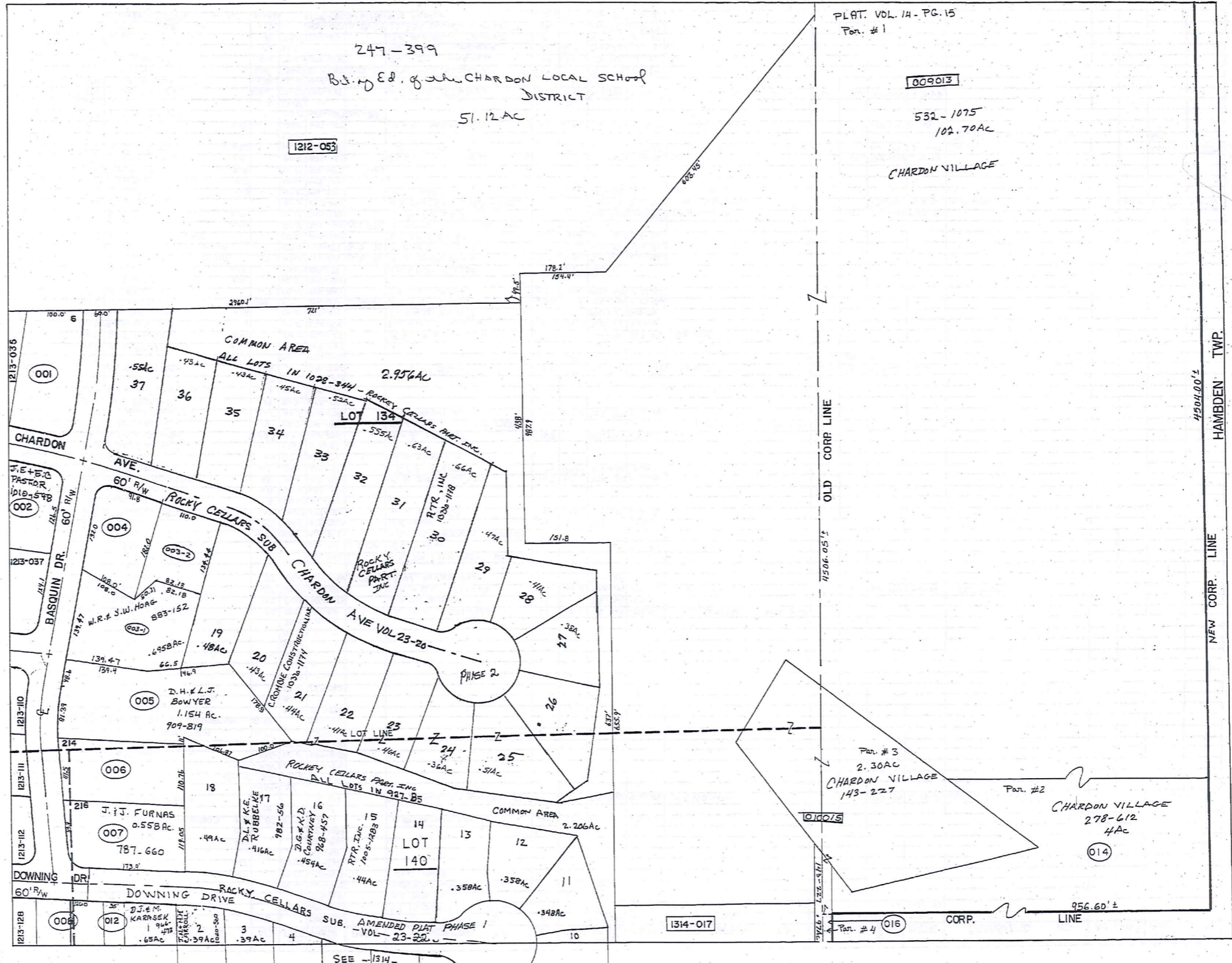
1212-053

PLAT. VOL. 14 - PG. 15  
Par. # 1

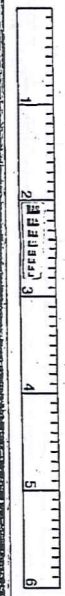
009013

532-1075  
102.70 AC

CHARDON VILLAGE



TRIM-REDI  
1-800-345-7334



SCALE IN 1/10 OF AN INCH

HAMBLEN TWP  
NEW CORP. LINE  
4904.00' ±

OLD CORP. LINE  
4506.05' ±

1314-017

010015

Par. # 3  
2.30 AC  
CHARDON VILLAGE  
143-227

Par. # 2  
CHARDON VILLAGE  
278-612  
4 AC

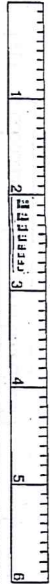
Par. # 4  
016

CORP. LINE  
956.60' ±

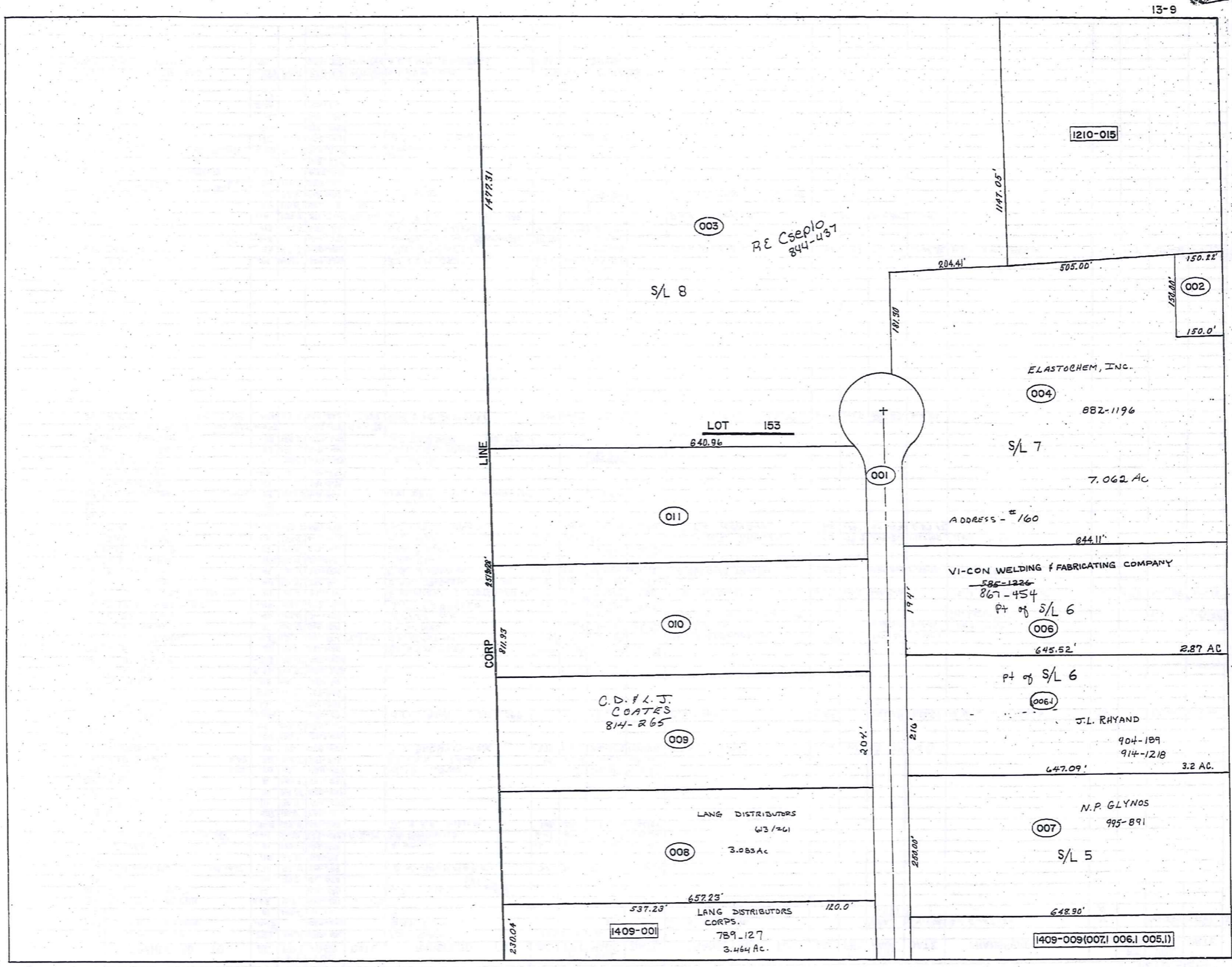
SEE -1314-

PARCEL NO.	TRANSFER TO	AC.	FT. FRT.	VOL. PAGE	DATE	TRANSFER TO	AC.	FT. FRT.	VOL. PAGE	DATE	TRANSFER TO	AC.	FT. FRT.	VOL. PAGE	DATE	TRANSFER TO	AC.	FT. FRT.	VOL. PAGE	DATE
1213-083	W.L. PAINTER	.223	34.8'	593-506		P.B. PROPERTIES	0.823	34.5'	756-197	4-15-86										
084	DONNA PINZONE	.045		665-274		G.H. CURTISS			711-643		G.H. CURTISS			(735-591)	4-1-85	G.E. CURTISS	.04		746-560	7-9-93
085	"	.51	149.6'	"		"			"		"			"	"	"	.51		"	"
086	R.N. & P.M. STARK	0.03	10.5'	580-361	-75	"			"		"			"	"	"			"	"
087	R.S. GERMAINE	.14		611-690		A.D. FULLER					"					"				
088	"	.30	95.0'	611-690		"					"					"				
089	D.W. MUCHMORE	0.08 + 0.17	.30	90.0'	551-99	D.W. MUCHMORE	.70	20.1'	801-170	5-13-88										
090	"	.16	42.8'	551-99		"					"					"				
091	J. WANTZ	.51	125.0'	613-442		J. WANTZ	.51	125.0'	101-1355	4-7-85										
092	C. LUVENGER 1/2 INT.	4.41	60.0'	279-682	8-31-78	P.B. PROPERTIES	4.41	60.0'	756-199	4-15-86										
093	P.I.P. WEBBER	.508	125.8'	661-203		J.C. + A.R. SCHIRM	.508	125.8'	715-892	5/22/84										
094	W.F. MCCARTNEY	.607	121.0'	558-203		"					"									
095	L.P. BAKER	.111	30.0'	508-287		"					"									
096	"	.39	89.16'	508-287		"					"									
097	R.L. RATCLIFFE	.8	151.9'	631-231		"					"									
098	W.B. LOWE	0.23	.30	102.1'	464-677	W.B. LOWE			734-1015	4-3-85										
099	K.R. ENGEL	0.37	.30	102.1'	291-232	K.F. + B.N. ENGEL	.30	102.16'	724-1153	11/11/84										
100	I. ANDERSON	.37	102.1'	578-601		R.J. BECHKOWIAK	.372	102.1'	746-305	10/9/85	J.J. & J.M. ALVORD	.372	102.1'	881-1239	9-6-91					
101	J.M. PRINCE	.60	142.9'	557-498		"					"									
102	E.E. JOHNSON	.49	102.1'	225-167		"					"									
103	D. BEVAN	0.485		590-27		M.E. ROHR			794-111		M.E. ROHR	0.485		843-819	12-26-99	M.M. + M.E. ROHR	.485		939-272	5-16-95
104	M. RICHMOND	.339	90.3'	282-351		"					"									
105	"	.074	20.0'	367-568		"					"									
106	D.M. WALSH	.48	119.1'	480-90		"					"									
107	J.D. CAINE	0.53	119.3'	580-275		"					"									
108	I. HAUTER	.598	119.0'	648-1054		"					"									
109	S.T.E. MARY	.53	119.0'	391-450		S.L. & E.M. MARY	.539	119.07'	731-1099	3-26-85										
110	R.J. ARMSTRONG	.428	131.1'	667-144	9-7-80	J.A. ARMSTRONG	.428	131.1'	759-1196		R.E. & G.A. ARMSTRONG	.428		917-1237	10-7-92					
111	E. & B. NESI	.37	109.56'	692-184		E. & B. NESI	.37	109.56'	734-127	4-2-85	M.A. CORWON			1035-529	12-5-95	SEE MAP				
112	E. BREDESON	.40	106.0'	316-629		W.F.E.P. SCHMITT			691-1325		G.F.C. HRUSCH					SEE MAP				
113	M.R. STONECIPHER	.40	100.1'	272-405		J.T. CAPPELLO	.40	100.1'	738-230	1985						DL LOUDER			847-308	3-13-90
114	L. METCALFE 91-1216	.41	101.2'	356-84		S. HUMMEL + D. METCALFE JR.	.41	101.2'	739-722	1985	D.R. METCALFE, JR.	0.41	101.2'	766-306		S.A. METCALFE	.41	101.2'	818-1120	7-7-88
115	D.C. TAGAM	.44	101.2'	372-461		D.C. TAGAM	.44	101.2'	734-425	4-2-85										
116	N. BURGESS	.49	102.4'	351-500		E.G. BURGESS	.49	102.4'	941-104	6-3-93	E.G. BURGESS, TRUSTEE	.49		1039-209	1-29-96	SEE MAP				
117	M. ANDOLSEN	.384	90.0'	611-999		SEE MAP					"									
118	H.D. GUNTER	.29	90.5'	617-1721		HENRI B. GUNTER			744-931	MAY 84										
119	D.D. TANDY	.43	139.9'	615-479		M.L. SHIFF	.4333	139.91'	470-525		J.J. + K.S. BROWN	.43	139.9'	749-245	11/27/85	SEE MAP				
120	J.M. PRINCE	0.362	100.0'	587-498		D.J. + M.L. WALSH	0.362	100.0'	772-108	11-6-86	C. + N. KANGAS	.362	100.0'	811-1236	6-23-98					
121	"	0.84	"	"		"					"									
122	"	0.14	"	"		"					"									
123	J.L. HELSER	.449	.39	220.0'	463-819	J.W. SHIFFLER	.04.663+.449			777-809										
124	B. DEMKO	.27		391-529		"					"									
125	H.S. WILCOY	.48	101.7'	469-981		"					"									
126	S.S. JOHNS	.51	100.7'	578-533		K. WILK			703-1358		"									
127	W.L. HANNA	.53	100.1'	345-466		W.T. + J. HANNA			735-141		"									
128	W.C. THRASHER	.95	124.6'	272-248		W.T. THRASHER					SEE MAP									
129	D.W. MUCHMORE	0.047		582-105	12-78	"					"									
130	P. STEENSEN GUARINO 1/2 INT.	.604	166.5'	669-662	11-7-80	D.C. SCHWAN	.604	166.5'	657-702		D.C. SCHWAN (GCD)	0.604	166.5'	754-1144	3-4-86					
1214-001	R.F. WALTER	.54	100.0'	629-1253		R.J. + J.M. GAHR	0.54	100.0'	764-1277											
002	R.E.M. DICKASON	.43	99.7'	520-685		MA. DICKASON			709-1076		M. & K. DICKASON	.43	99.7'	926-241	12-18-92	H.S. + K.M. PERCE	.43	99.7'	935-488	4-9-93
*003	R.W. ALLYN	1.74	48.8'	502-271		ROCKY CELLARS PARTNERS	24.978		927-85											
004	R.J. JUSTICE	.43	132.0'	558-86		E.C. + S.M. LAWRENCE	0.43	132.0'	766-137											
005	R.L. POPE	1.15	139.9'	291-264	661-944	L.R. POPE					SEE MAP					D.H. & J. BOWYER	1.15	139.9'	909-819	7-14-92
006	H. WICK	.54	115.5'	662-978	5-20-74	"					"									
007	S. LYNN	.56	92.9'	607-882		R.S. LYNN			703-922		J. + J. FORNAS					SEE MAP				
008	R.D. MORGAN	.94	120.0'	552-1021		"					"									
009	VILLAGE OF CHARDON	11.68		532-1075		"					"									
010	"	.67		143-227		"					"									
011	W.D. ALLYN + A.G. ALLYN	6.46	866.3'	326-274		*COMBINED 12/003					"									
012	R.D. MORGAN	.27	35.0'	532-1021		R.O. + E.D. MORGAN			1038-102	1-10-96										
*007013	CHARDON VILL.	109.70		532-1075		"					"									
014	"	.46		206-419		"					"									
*010015	"	2.30		143-227		"					"									
016	"	.97		"		"					"									
*003-1	R.J. + M. GIFFELS	1.958	163.7'	723-503	10/10/84	W.R. + S.W. HOAG	.6958	163.7'	883-152	9-23-91										
*005-2	R. + J. JUSTICE	.36		723-592	10/11/84	E.C. + S.M. LAWRENCE	0.36		766-137											

TRIM/REDI  
1-800-345-7334



SCALE IN 1/160 OF AN INCH



TRW-REDI  
 1-800-345-7334  
 SCALE IN 1/10 OF AN INCH

13-9

1210-015

RE Cseplo  
844-437

S/L 8

LOT 153

ELASTOCHEM, INC.

S/L 7

ADDRESS - # 160

VI-CON WELDING & FABRICATING COMPANY

pt of S/L 6

C.D. & L.J.  
COATES  
814-265

J.L. RHYAND

pt of S/L 6

N.P. GLYNOS

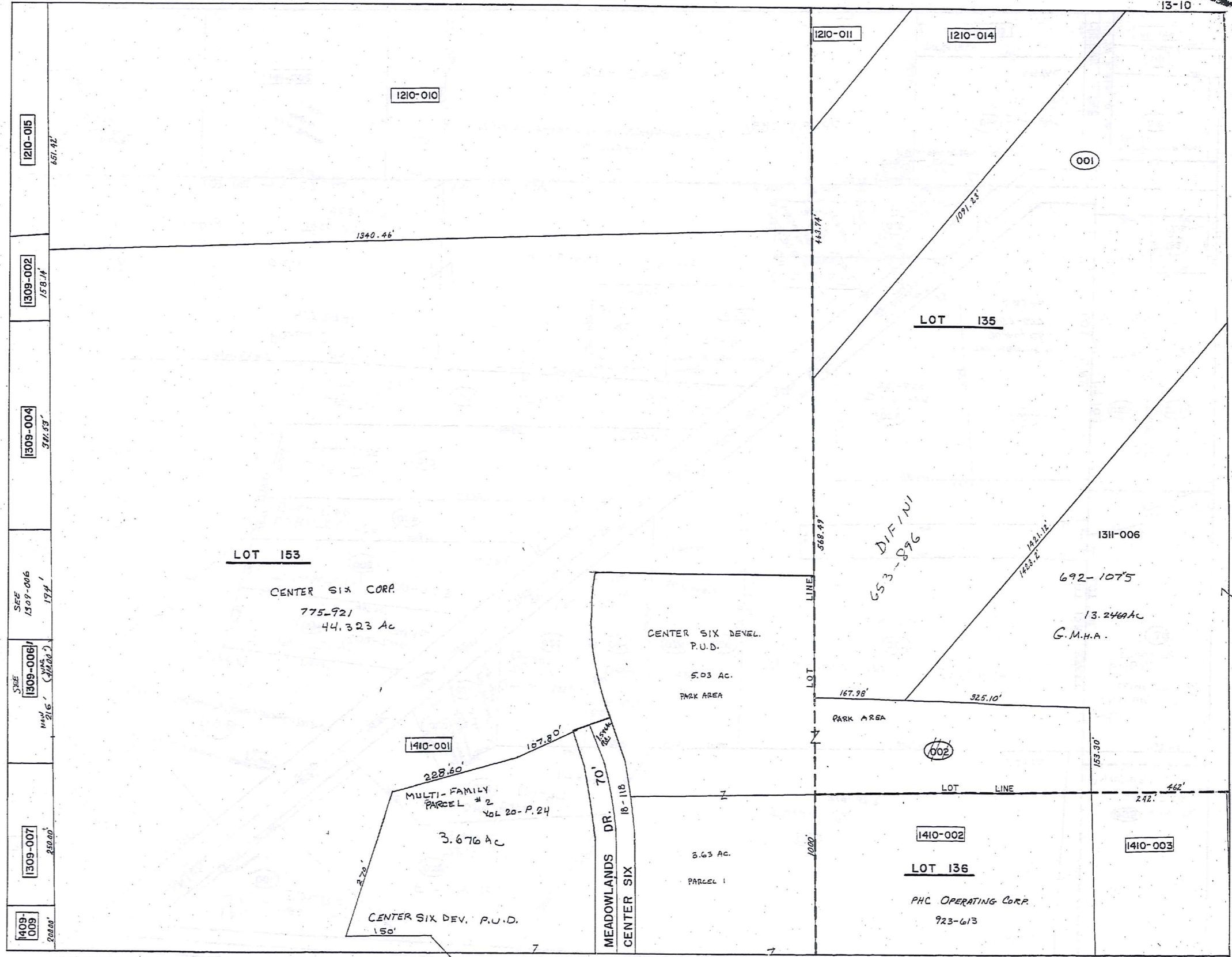
S/L 5

LANG DISTRIBUTORS  
63 / 261

LANG DISTRIBUTORS  
CORPS.

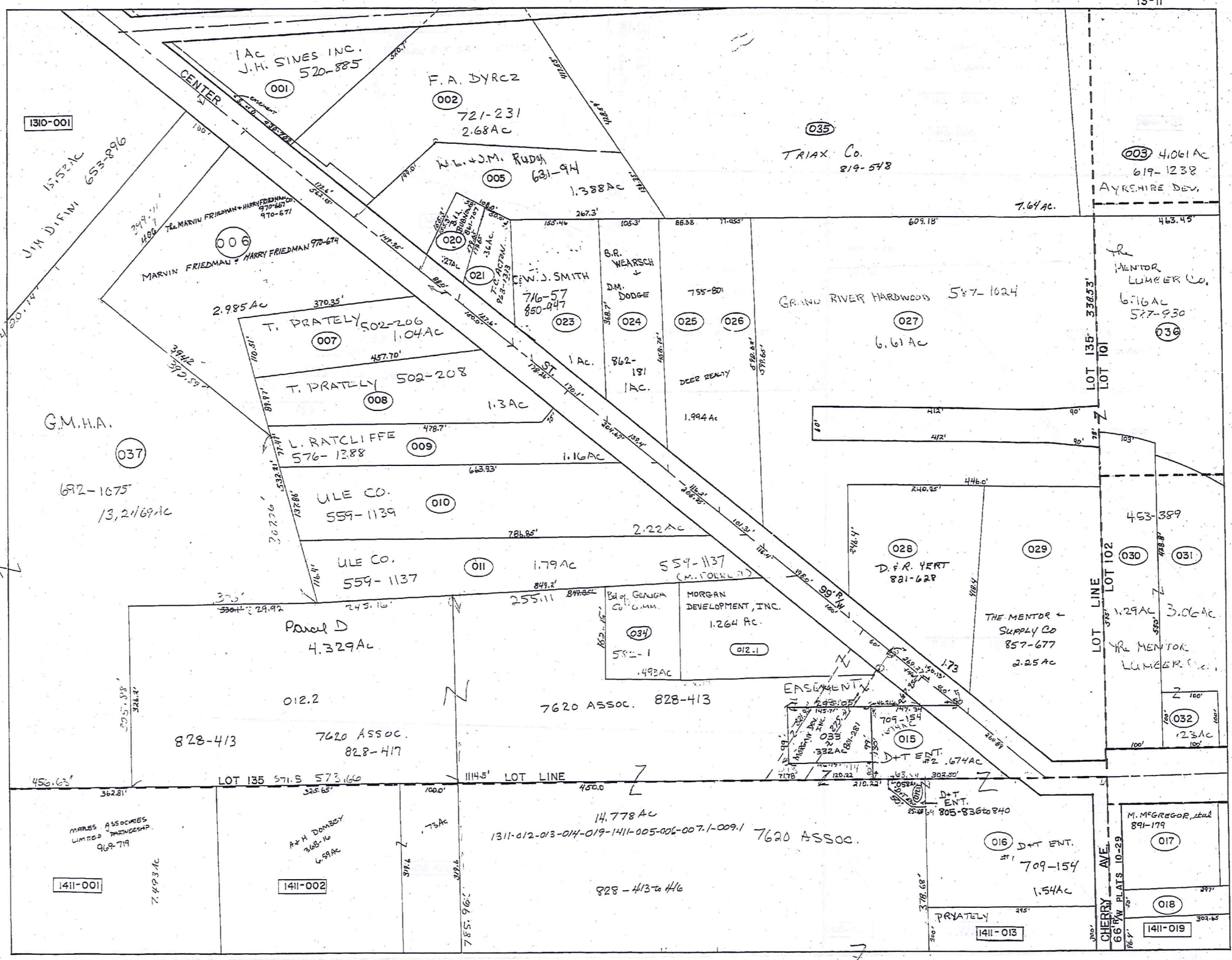
1409-009(007, 006, 005, 1)

1409-001



TRW-REDI  
1-800-345-7334

SCALE IN 1/10 OF AN INCH



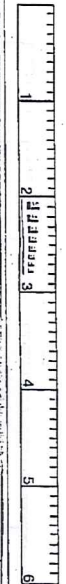
see map 1310

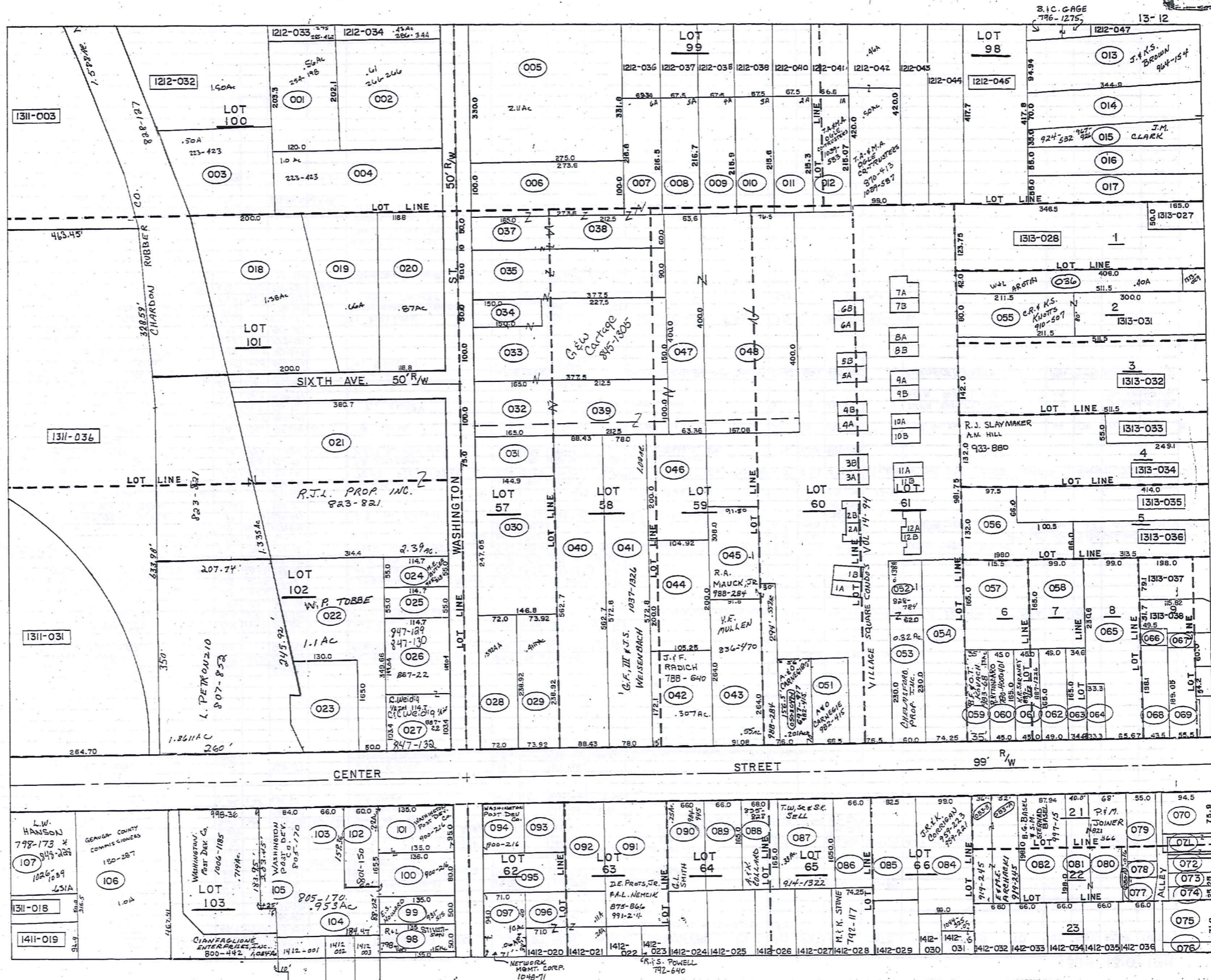
TRW-REDI  
 1-800-345-7334  
 SCALE IN 1/10 OF AN INCH

PARCEL NO.	TRANSFER TO	AC.	FT. FRT.	VOL. PAGE	DATE	TRANSFER TO	AC.	FT. FRT.	VOL. PAGE	DATE	TRANSFER TO	AC.	FT. FRT.	VOL. PAGE	DATE	TRANSFER TO	AC.	FT. FRT.	VOL. PAGE	DATE			
1309-001	L.R. BOSTWICK *	68.9	454b	513-454		G. TIGER (2084)	7.062		657-862		(loc. Remainder in Roadway)	2.534A											
	G.O. BOSTWICK			502-84					657-864														
	M.T. WEARD			537-526																			
002	CHARDON VILL.	.53	158.1	515-451																			
* 002	same as 1309-001	29.38		10-61		M.T. WEARSCH (ACD)	29.38		670-1232		RF Caedio			844-437	11-1-90								
* 002	"	7.06		10-61		George Finnes + Pasquet LLC	2002		661-672		See map												
* 002	"	12.82			split into	00B, 009, 010, 011																	
001-1 * 002	"	6.08				V-Con Welding (Fabricating Co.)	6.076		585-1227	Mar. '78	See map 13-7												
* 002	"	3.72				A. Lang & R. S. V. Co.	3.72		544-1826		W. Long	2.72		681-368	8/22/79	ANN M. LANG				729-346	FEB. 85	SEE MAP	
* 008	M.T. WEARSCH	3.084		611-1232		LANE Distributors Corp	6.54		613-261		J.L. WEARSCH & INT			676-1238									
* 009	Parkway Co.	3.041	204	625-1085	625-1290	WHEELING TRAILING TOOL CO.			661-1016		C.O. L. J. COATES	3.09	204	814-265									
* 010	Parkway Co.	3.103		625-1085		ELASTOCHEM			661-515	11-3-81													
* 011	TES LAIN	3.041	1.99	631-425		R.E. Cseplo	3.041	1.99	629-626	9-14-82													
012																							
1310-001	P. & H. MERKEL	15.5		480-154		J. M. D'FINI	15.53		653-886														
002	EVANS REALTY Assoc.	1.844				CENTER SIX CORP.	1.844		716-824	7-29-86	See map (attached in 5/8/86)												
1311-001	J. H. SINES INC	1.0		520-285																			
002	R. POGORZELSKI	2.68	172.6	237-102		F.A. & Rev. Mrs. F.W. DYRCZ	2.68	172.6	648-402		F.A. DYRCZ	2.68	172.6	721-231	10/11/84								
003	A. B. S. SALES CO.	9.45 + 1.00	10.6	480-582		AVESHIRE DEV.	4.061		619-1238	3-31-78													
	"																						
005	P.L. HAMBLETON	1.39	149.9	519-708		W.S. Rude	1.39	149.9	519-707	9/26/79													
006	M. & H. FREIDMAN	10.00 + 4.46	14.31	562.1	532-708	M. & H. Friedman Co.			712-37		THE FOX RUN LTD. PARTNERSHIP	2.985		890-1070	1-8-92	M. & H. FRIEDMAN (970-667-671)				970-674			
007	T. PRATELY	1.04	150.0	502-206																			
008	"	1.3	182.0	502-208																			
009	G. B. B. LITTON	1.16	204.0	289-12		L. & F. LUTHE & R. J. & S. D. VISTA	1.16	204.0	576-1387	6-27-75													
010	A. D. GROSSMAN & D. L. CALVIN	2.22	205.7	459-98		ULE CO.	2.22	205.7	559-1137	3-16-74													
011	"	1.79	116.4	453-612		ULE CO.	1.79	116.4	559-1137	3-16-74													
012	M. SPILKY	9.47	150.0	550-72		7620 ASSOCIATES	9.47	150.0	574-402	1-30-75	A. D. WOLFCALE JR. TRUSTEE	9.47	150.0	576-702		2 SPLIT MORGAN DEV. INC. MAP							
013	"	0.88	40.8	620	550-72	"	0.88	40.8	"	"	"	0.41	60.0	"	"								
014	"	.51	146.0	553-409		"	0.51	146.0	"	"	"	0.51	146.0	"	"	828-413	14.778	SEE MAP		13-11-012-013-014-019-			
015	WEDGEWOOD PLAZA	.59	200.0	537-391		D. B. Van Ostrand	0.59	200.0	589-349	6-76	D. & T. Enterprises			709-154									
016	D. B. VAN OSTRANO	1.54		448-79										709-154									
017	M. Mcgregor	.5		208-131					725-1025	700-84	M. Mcgregor et al			891-179	1-13-92								
018	P. J. & L. H. SIDOTI	.34	50.0	538-736		J. & P. Gamiere	.34	50.0	576-832														
019	M. SPILKY	3.69	210.2	550-71		7620 ASSOCIATES	3.69	210.2	574-402	1-30-75	A. D. WOLFCALE, JR. (TRUSTEE)	3.69	210.2	576-702		SPLIT TO D&T ENT 90593694058AC				3.692 AC	74.778		
020	S. B. D. ZOSZAK	.27	82.0	243-44		D. A. JASTRAB	.27	82.0	688-720	8-26-82	See map												
021	V. B. B. BURWELL	.36	127.0	272-84		V. B. B. Burwell Jr.	.36	127.0	547-91		V. V. BURWELL JR.	.36	127.0	681-1328									
022	? A PARCEL	0.16																					
* 023	W. B. G. TIMKO	1.0	170.1	428-894		G. Timko	1.0	170.1	574-820		W. J. Smith	1.0	170.1	595-1065		W. J. Smith				1.0	170.1	716-57	5/29/84
024	L. L. MAYLE	1.0	132.4	491-449																			
025	E. B. B. KNAPP	1.0	116.2	226-96		E. KNAPP			657-465		Viviana Sigler	1.0	198	671-62		DEER REALTY, INC.				1.0	755-80	4-2-86	
026	B. A. KNAPP	1.0	101.3	435-991		"					"					DEER REALTY, INC.				1.0	755-80	4-2-86	
027	C. E. KNAPP	1.61	188.0	185-220		Grand River Hardwood	6.61	198.0	582-1024														
* 028	FOODPLEX INC.	1.73	269.2	553-1318		V. GIULIOTTI	1.738	269.2	641-592		COUNTY NATIONAL BUILDING COMPANY	1.738	269.2	647-825		BANK ONE OF NORTHERN OHIO				(686-1144)	6861204	6-29-82	
029	W. B. C. FISHLEIGH	2.25	200.8	557-704		W. FISHLEIGH			678-854														
030	THE MENTOR LUMBER CO	1.29	100.0	453-389																			
031	"	3.06		453-389																			
032	"	.23	100.0	453-389																			
033	Reaper S. L. Co.	.222		575-241		Re-Recorder	.332		578-363		MORGAN DEV. INC.	.332		800-551	801-281								
034	1st Nat. Bank of Burton	.493		578-368		Board of Geneva Co. Commissioners	.493		582-1	1-75													
035	R. Dickinson	7.64	956.7	578-732		L. K. ERVE COLLEGE	7.64	956.7	201-1066	12-30-87	TRIAK Co.	7.64		879-548	12-11-88								
036	The Mentor Lumber Co. et al.	6.76	22.0	587-930	4-29-76				686-1024	6-25-82	G. M. H. A.			692-1025									
037	M. Borkowski trustee			673-345		TRANS CON BUILDERS, INC.																	
* 028	R. C. HUGHES & K. LYERLY	1.738	269.2	746-1071	1985	4 ROSALIE M. HENRICH 1/2 MARVEL A. SCHAFRIK 1/2 MARION A. 1/2																	
* 019	D&T ENTERPRISES	.058		805-836	998	D & R. YERT	1.73	269.2	821-624	11-21-88													
022	7620 ASSOC	4.329	0	828-413	1989																		
023	CRUISE Smith 400 A17.0																						

147

TRW-REDI  
1-800-345-7334






TRW-REDI  
1-800-345-7334



SCALE IN 1/10 OF AN INCH

PARCEL NO.	TRANSFER TO	AC.	FT.	VOL.	DATE	TRANSFER TO	AC.	FT.	VOL.	DATE	TRANSFER TO	AC.	FT.	VOL.	DATE	TRANSFER TO	AC.	FT.	VOL.	DATE	
			FRT.	PAGE				FRT.	PAGE				FRT.	PAGE				FRT.	PAGE		
1312-001	CHARDON RUBBER CO.	.56		294-198																	
002	CHARDON RUBBER CO.	.61		266-266																	
003	CHARDON RUBBER CO.	.60		223-423																	
004	CHARDON RUBBER CO.	1.20		223-423																	
005	BALL DROTHERS CO.	2.11	330.0	455-748																	
006	W.B. RHES	.62	100.0	665-930	7-1-80																
007	G.W. CARTAGE	.33		845-1305																	
008	E. PETERSON	.34		278-217																	
009	D.C. MEEKS	.33		534-44																	
010	K.L. & J.A. RARICK	.33		578-1099																	
011	L.M. FERRELL	.33		707-404																	
012	T.A. & M.A. OGLE	.33		711-294	7-25-84	T.A. & M.A. OGLE, CO-TRUSTEES			1029-553	1-26-94											
013	J. & K.S. BROWN	.70	92.11	964-154	12-3-88																
014	J.R. TINGER	.36	70.0	719-1206	10-11-84																
015	J.M. CLARK	3.4	35.0	967-726																	
016	P.H. & D.M. HUGERSHOFF	.50	35.0	733-119	3-29-85																
017	R.D. NUNNALLY	.47	35.0	734-1059	4-3-85																
018	CHARDON RUBBER CO.	1.28	200.0	192-514																	
019	CHARDON RUBBER CO.	.66		192-514																	
020	CHARDON RUBBER CO.	.67	291.2	192-514																	
021	R.J.L. PROZ INC	2.24	2.39	300.0	523-821	10-20-88															
022	W.P. TOBBE	1.10	90.0	744-675	7-23-85																
023	T. PRIVATELY	0.20	.34	502-206	4-17-89																
024	M.C. BUTLER	1.445	35.0	905-213	6-1-92																
025	L.D. CROW	1.445	35.0	710-390	10-5-86																
026	C. WEIDIG	.39	155.7	847-129																	
027	C. & C. WEIDIG	.27	103.4	847-122																	
028	UNITED STATES POSTAL SERVICE	3922	72.0	715-878	5-23-84																
029	UNITED STATES POSTAL SERVICE	4111	72.92	714-1236																	
030	UNITED STATES POSTAL SERVICE	.83	247.00	717-8	6-15-84																
031	UNITED STATES POSTAL SERVICE	.25	75.0	717-81	6-15-84																
032	G.W. CARTAGE	.38	100.0	845-1305	2-15-90																
033	G.W. CARTAGE	1.13	100.0	845-1305	2-15-90																
034	G.W. CARTAGE	.17	50.0	845-1305	2-15-90																
035	G.W. CARTAGE	.81	90.0	845-1305	2-15-90																
036	W.L. ARBIN	.40		722-956	4-26-84																
037	G.W. CARTAGE	.48	50.0	845-1305	2-15-90																
038	G.W. CARTAGE	.33		845-1305	2-15-90																
039	G.W. CARTAGE	.47		845-1305	2-15-90																
040	UNITED STATES POSTAL SERVICE	1.14	86.4	717-81	6-15-84																
041	R.D. ARMBRUSTER	1.03	78.0	817-1216	9-20-88																
042	J.F. RADICH	.307		788-640																	
043	Y.E. MULLEN	.26	.55	91.08	834-470																
044	J.F. RADICH	.48		823-1228	3-26-82																
046	J.F. RADICH	.508		683-1228	3-26-82																
047	G.W. CARTAGE	.58		845-1305	2-15-90																
048	G.W. CARTAGE	1.50		845-1305	2-15-90																
051	A.P. & O.L. CARNEGIE	.24		982-415	5-20-94																
052	CHELMSFORD PROP INC	.32	60.0	828-784																	
054	R. D. J. MOSEJ	1.67	74.2	767-124	9-27-86																
055	C.R. & S. KNODTS	.39		910-507	7-23-92																
056	L.R. RITONDARD	.66	.45	460-101																	
057	L.R. RITONDARD	.37	.44	460-101																	
058	L.R. RITONDARD	.25	.38	460-101																	
059	B.F. & O.T. KOVACH	.12	35.0	983-68																	
060	R. RITONDARD	.17	45.0	780-400																	
061	K.R. SARANEY	.17	45.0	883-1122																	
062	J.C. HEDRICK	.19	49.0	700-44	6-29-83																
063	D.J. CANNATO & J.A. McPEAK	.06	.13	34.6	947-1301	1-3-94															
064	L.J. DOLAN, TRUSTEE	.06	.09	33.3	1037-195	2-2-95															
065	CHARDON SAVINGS BANK	.674	65.27	484-864																	
066	CHARDON SAVINGS BANK	.04		484-864																	
067	CHARDON SAVINGS BANK	.04		484-864																	
068	CHARDON SAVINGS BANK	.19	49.5	484-864																	
069	CHARDON SAVINGS BANK	.20	55.5	484-864																	
070	ASSEMBLIES OF GOD	.17	75.9	375-26																	
071	G.C. COMMISSIONERS	.07	31.0	519-765																	
072	G.C. COMMISSIONERS	.08	40.0	551-468																	
073	G.C. COMMISSIONERS	.05	25.0	553-828																	
074	G.C. COMMISSIONERS	.05	25.0	491-584																	
045-1	R.A. HAUCK, JR	0.588	30.0	982-284																	
050-2049-1	A.O. CARNEGIE	.20	56.0	982-415	5-20-94																

TRW-REDI  
1-800-345-7334



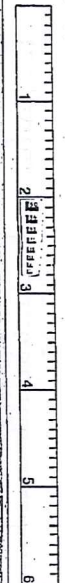
SCALE IN 1/10 OF AN INCH

PARCEL NO.	TRANSFERD TO	AC.	FT. FRT.	VOL. PAGE	DATE	TRANSFERD TO	AC.	FT. FRT.	VOL. PAGE	DATE	TRANSFERD TO	AC.	FT. FRT.	VOL. PAGE	DATE	TRANSFERD TO	AC.	FT. FRT.	VOL. PAGE	DATE
1312-001	CHARDON RUBBER CO.	.56		254-102																
002	"	.85		266-266	1/18															
003	"	.67		223-423																
004	"	.79		223-423																
005	BALL BROTHERS CO.	2.49	2.11	830.0																
006	W.G. RIMES	.63	100.0'	665-950	7/1/80															
007	W.G. RIMES	.35		665-950	7/1/80	GEW CARTAGE			845-505											
008	E. PETERSON	0.33	.34	278-217																
009	D. C. MEEK		.32	676-66																
010	P.L. STREET		.33	520-261	2-5-71	K.L. & N.A. BARICK	.33		578-1299											
011	L.M. FERRELL		.33	701-404																
012	T.M. OGLE		.32	362-543		T.R. & M.A. OGLE	0.33		719-284	7-25-84										
013	M.R. TUTTLE		.70	95.11'	688-1122	12-4-81	R.C. & B.J. ERICKSON	.70	95.11'	747-533	10-29-85	J. & K.S. BROWN	.70	95.11'	964-154	12-3-93				
014	T.L. BARICK		.56	70.0'	553-1096		J.R. TINCER	.56	70.0'	717-1200	10/11/84									
015	I.M. SMITH	0.34	.86	55.0'	221-325		D.M. F.E.M. PESKA	.34	55.0'	79-278	7-25-84	D.E. & J.M. CLARK	.34	55'	924-532	12-1-92	SEE MAP			
016	P.D. HUGERSHOFF	0.48	.47	55.0'	405-1021		R.H. & D.M. HUGERSHOFF		55'	733-119	3-27-85									
017	R.D. NUNNALLY		.47	55.0'	637-931		R.D. NUNNALLY			734-1654	4-3-85									
018	CHARDON RUBBER CO.	1.39	1.34	200.0'	192-514															
019	"		.64	291.5'	192-514															
020	"		.80	291.5'	192-514															
021	CARSON-WALES CO.	2.34	2.39	300.0'	469-562	11-7-80	R.J.L. PROP. INC.	2.39	300'	823-821	12-30-88									
022	F. SLAVEC		1.10	50.0'	578-603		Wm. F. TOBBE			749-675	2-1-85									
023	T. PRIVATELY	0.50	.34	502-206	4-17-69															
024	H. KIEDLER	.1445	.53.0'	617-427	2/17/78	M.E. BUTLER			905-313	6-1-92										
025	L. J. CROW	.1445	.55.0'	625-605	7-21-78	L. D. CROW			770-390	10-8-86										
026	R.H. & C. WEIDIG		.39	155.7'	611-850		SEE MAP													
027	"		.27	103.4'	"		SEE MAP													
028	H.E. KNAPP	.40	72.0'	220-302		UNITED STATES POSTAL SERVICE	.3924	72.0'	715-898	5/22/84										
029	R.B. MOSES	.40	73.42'	485-444	8/11/84	UNITED STATES POSTAL SERVICE	0.4111	72.0'	746-7336											
030	CARSON-WALES CO.	.83	247.05'	669-562	11-7-80	UNITED STATES POSTAL SERVICE	.83	247.05'	717-81	6/15/84										
031	"		.25	75.0'	669-562	11-7-80	UNITED STATES POSTAL SERVICE	.25	75.0'	717-81	6/15/84									
032	W.G. RIMES		.78	100.0'	665-950	7-1-80	GEW CARTAGE			845-1005	2-15-90									
033	"		1.13	100.0'	"	"	"			"	"									
034	"		.17	50.0'	"	"	"			"	"									
035	"	0.81	.78	90.0'	"	"	"			"	"									
036	W.G. RIMES		16.0'	665-950	7/1/80	"	"			"	"									
037	G. RIMES TRUCKING CO.	.14	50.0'	665-950	7-1-80	"	"			"	"									
038	W.G. RIMES	.32		665-950	7-1-80	"	"			"	"									
039	W.G. RIMES	.49		665-950	7-1-80	"	"			"	"									
040	CARSON-WALES CO.	1.14	88.4'	665-247		UNITED STATES POSTAL SERVICE	1.14	88.4'	717-81	6/15/84										
041	M. TEMPLE & D. BEIER	1.03	78.0'	669-548		J.P. & D. GEEVES	1.02		682-775	12-10-81	R.D. ARMABUSTER	1.03	78.0'	817-1016	9-20-98	SEE MAP				
042	H. F. LEVDE	0.26	.41	223-30		W.K. FRY	.33		683-1230	3-26-82	B.M. FRY	0.33		763-820		J.F. RADICH	SEE MAP			
043	T.J. & Y.E. MULLEN	0.50	.55	91.08'	565-104	7-16-74														
044	J. F. RADICH		.48	516-580																
SPLIT	S.G. PETERSON ET AL.	.64		565-1006	4-26-74															
045	J. F. RADICH	.48		678-1287		J. + F. RADICH			683-1228	3-26-82										
046	J. F. RADICH		.48	678-1287		GEW CARTAGE			845-1305	2-15-90										
047	W.G. RIMES		1.00	665-950	7-1-80	"	"			"	"									
048	W.G. RIMES		1.00	665-950	7-1-80	"	"			"	"									
*049	S.G. PETERSON ET AL.	1.30	10.0'	565-1006	4-26-74	HAPLE GROVE BLDG, INC.														
050	"	1.00	76.0'	565-1006	4-26-74															
*051	A.R. HUBBARD	.39	66.5'	552-1212	SPLIT	LEAVING - 23RAC														
*052	J.S. PETERSEN	2.70	76.5'	591-538	SPLIT	D.I. FREEMAN SEE MAP	2.30		697-975	4/28/82	A.R. & O.L. CARNEGIE	.24		982-415	5-24-94					
053	D.I. FREEMAN	.32	60.0'	589-546		C. WRIGHT et al.					J.S. PETERSON	2.70		671-915	4/2/85	SEE VIII. SB. Conditions Next Page				
054	"	1.67	74.2'	"		R. D. J. MOSES	1.67	74.2'	769-124	9-29-86										
055	W. C. JOHNSON	.39		520-558		C.R. & K.S. KNOTT			910-507	7-23-92										
056	L. R. RITONDARO	0.66	.46	460-101																
057	"		.37	44																
058	"		.38	"																
059	G. SANGRIK	0.13	35'	800-499		C. A. NYSTROM	.13	35'	800-499											
060	L. R. RITONDARO	.17	45.0'	882-152		R. RITONDARO			882-152	7-20-40										
061	J. B. I. C. SARANEY	.17	45.0'	678-525		J. B. SARANEY			857-356											
062	F. J. SCHOFIELD	.19	49.0'	200-97		J. C. HEDRICK	.19		700-44	1/29/83										
063	R. E. PHILLIPS	0.06	.13	34.6'	220-291	D. CANNATO & J. A. McPECK			845-157	12-14-84	D. J. CANNATO & J. A. McPECK	.13	34.6'	967-1301	1-3-94					
064	E. M. DORAN	0.06	.075	33.3'	315-90	L. J. DOLAN, TRUSTEE	.075	33.3'	1007-175	2-2-95										
065	CHARDON SAVINGS BANK	.674	65.67'	484-864																
066	"		.04	477-831																
067	"		.04	265-192																
068	"		.19	49.5'	477-831															
069	"		.20	55.6'	265-192															
070	ASSEMBLIES OF GOD	.17	75.9'	395-26																
071	G. C. COMMISSIONERS	.07	31.0'	519-765																
072	"		.08	40.0'	551-468															
073	"		.05	25.0'	553-808															
074	"		.05	25.0'	491-584															
045-1050-1/045-1	R. & K. GIBSON	0.588		696-876	4-20-83	R. GIBSON & J. E. VATTY	.588	30'	747-510	10-29-85	SEE MAP									
050-1	"			696-876	4-20-83															
050-2049-1	A. G. CARNEGIE	.201	56'	697-917		A. G. CARNEGIE	.201	56'	982-415	5-20-94										

TRW-REDI  
1-8

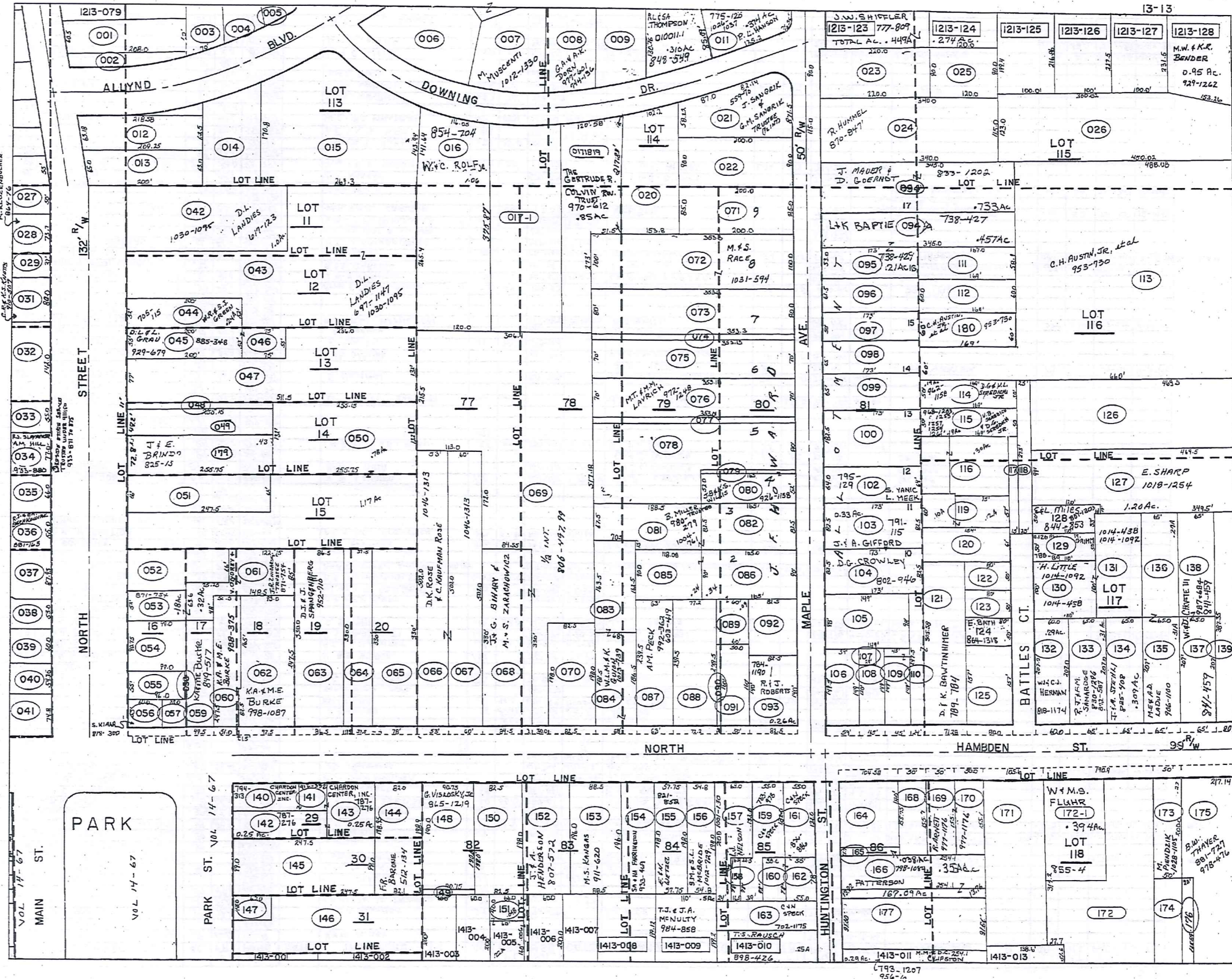
PARCEL NO.	TRANSFERRED TO	AC.	FT. FR.	VOL. PAGE	DATE	TRANSFERRED TO	AC.	FT. FR.	VOL. PAGE	DATE	TRANSFERRED TO	AC.	FT. FR.	VOL. PAGE	DATE	TRANSFERRED TO	AC.	FT. FR.	VOL. PAGE	DATE
1312-075	G.C. COMMISSIONERS	.16	71.0'	491-304																
076	G.C. COMMISSIONERS	.05	30.0'	502-389																
077	G.C. COMMISSIONERS	.05		491-384																
078	BEAUGA Co. Bd of Comm. R. Vese	.02		714-790	5-2-84															
079	W.C. + D.L. HOFSTETTER	.184	65'	715-303																
* 080	P.H. JOINER	.294	68'	821-326	11-16-88															
081	P.H. JOINER	.18	40'	821-326	11-16-88															
082	B.G. BASEL + S.H. STERNAD BASEL	.40	87.9'	997-15	10-10-94															
083-B	E. + M.E. ARCHACIK		36'	919-245	10-20-92															
083-A	E. + M.E. ARCHACIK		52'	919-245	10-20-92															
084	J.R. + K. CORRIGAN	.48	99'	959-221																
085	D.R. + J.A. CAMPBELL	.35	82.5'	731-55	3-13-85															
086	R.H. + L.L. BENNETT	.25	66'	744-117	9-13-85															
087	T.W., Sr + S.K. SELL	.25	66'	914-1322																
088	A. + K. COLLARD	.25	66'	835-888																
089	M.J. + G. ADRIAN	.25	66'	731-89	4-2-85															
090	G.L. SMITH	.25	66'	984-945																
091	D.E. PROTZ, JR. + R.K. NEHLIK	.42		875-866	6-19-91															
* 092	BOZO CORPORATION	.48	.24	629-833																
** 093	BOZO CORPORATION	0.17	0.15	574-674																
094	WASHINGTON POST DEV. CO.	0.17		900-216	4-15-92															
095	C. CISLER (TAC LEASING CO.)	0.25	74'	695-635	3-17-89															
096	J.A. FITTING	0.09		834-807	7-7-89															
097	E.H. PEARLE TRUST	.12	96.0'	887-515	11-19-91															
098	R.L. STIVERSON	0.15	50'	798-160																
099	E.S. HOWARD	0.15	50'	931-515	2-22-93															
100	WASHINGTON POST DEV. CO.	0.24	80'	900-216	4-15-92															
101	WASHINGTON POST DEV. CO.	0.30	95'	900-216	4-15-92															
102	WASHINGTON POST DEV. CO.	0.22	60'	801-150																
103	WASHINGTON POST DEV. CO.			805-170	3-15-88															
104	WASHINGTON POST DEV. CO.			805-170	3-15-88															
105	WASHINGTON POST DEV. CO.			805-170	3-15-88															
106	G.C. COMMISSIONERS	2.0	166.4'	180-287																
107	L.P. HANSON	.1631		898-228																
** 092-1	D.I. FREEMAN	.138		697-913	4-28-83															
** 092	CHESTER LEASING, INC	0.48	75'	756-958	4-21-86															
	CHESTER LEASING, INC	0.48	75'	756-958	4-21-86															
	CHESTER LEASING, INC	0.48	75'	756-958	4-21-86															
	CHESTER LEASING, INC	0.48	75'	756-958	4-21-86															
	CHESTER LEASING, INC	0.48	75'	756-958	4-21-86															
	CHESTER LEASING, INC	0.48	75'	756-958	4-21-86															
** 080-A	BEAUGA Co. Bd of Commissioners	0.016		990-1226	8-16-94															
** 093	CHESTER LEASING, INC	0.17	75'	756-958	4-21-86															
	CHESTER LEASING, INC	0.17	75'	756-958	4-21-86															
	CHESTER LEASING, INC	0.17	75'	756-958	4-21-86															
	CHESTER LEASING, INC	0.17	75'	756-958	4-21-86															
	CHESTER LEASING, INC	0.17	75'	756-958	4-21-86															
	CHESTER LEASING, INC	0.17	75'	756-958	4-21-86															
** 051-1 +	J. + S. PETERSON	0.132		897-620	4-21-83															
054-1	SEC VILLAGE SQUARE CONDITN MET																			
019-022-054-1 #	J.M. DIEDRICH			812-1033																
MAP	1A V.H. ARNOLD			1001-1193	1-5-95															
	1B M. WHALE			816-774																
	2A L.C. SHUSTER			801-1039	4-30-92															
	2B S.+L. PETERSON			816-180																
	3A E.H. PURDER			777-866	10-31-86															
	3B K.B. COOPER			819-543	3-23-90															
	4A P.M. DODGE			750-974	10-27-85															
	4B J.H. MILLER			707-1099																
	5A H.H. + W.M. MAYNARD			1000-960	11-18-94															
	5B A.L. DUNN			793-76	6-17-87															
	6A M.L. HARDER TRUSTEE			947-1303	7-23-93															
	6B R.J. + T.H. SVOBODA			961-635	11-18-94															
	7A J.A. LITTLE			816-786	9-2-88															
	7B K. SWITZER			717-771	6-21-84															
	8A H.A. WHALE			905-802	6-4-92															
	8B L.W. + A.V. M'CURRY			816-776	2-5-91															
	9A P. VESE, P. CARROLL, R. VESE			767-1088																
	9B L. CHUMAT			781-1164																
	10A L. MEADOWS			741-938	7-31-85															
	10B K.P. FORHEIT			817-1233	10-24-88															
	11A H.E. + B.M. RIEDEL			947-160	9-30-86															
	11B T.N. DI ROSA, et al, TRUSTEE			983-1191	6-6-94															
	12A W.E. + L.C. LA POINTE			104-404	5-5-95															
	12B R. + J. CROW			836-967																

TRW/REDI  
1-800-345-7334




SCALE IN 1/10 OF AN INCH

PARCEL NO.	TRANSFERRED TO	AC.	FT. FRT.	VOL. PAGE	DATE	TRANSFERRED TO	AC.	FT. FRT.	VOL. PAGE	DATE	TRANSFERRED TO	AC.	FT. FRT.	VOL. PAGE	DATE	TRANSFERRED TO	AC.	FT. FRT.	VOL. PAGE	DATE
1312-075	G.C. COMMISSIONERS	.16	71.0	491-584																
076	G.C. COMMISSIONERS	.05	20.0	502-789																
077	G.C. COMMISSIONERS	.05		491-584																
078	GERUGA CO. BD. OF COMM	0.02		714-790	5-2-84															
	R. VESE			550-308																
079	W.C. & D.L. HOFSTETTER	0.180	65'	715-302																
*080	H. STRONG	0.31	68'	670-1327		P.M. JOINER	.294	68'	821-346	11-16-88										
081	"	0.18	40'	"		"	.18	40'	"	"										
082	M. BEECH	0.40	87.9'	812-446		M.R. SYSAK	.40	87.9'	889-476	12-17-91	B.G. BASEL & S.M. STERNAD BASEL	.40	87.9'	997-15	10-12-94					
083	F.S. BUSHNELL		36'	208-488		E.F. M.E. ARCHACIK		36'	919-245	10-20-92										
083A	F.S. BUSHNELL		52'	470-217		"		52'	"	"										
084	L. CORRIGAN	0.48	99'	663-615		J.R. CORRIGAN, et al	.48	99'	955-920	9-28-93	*SEE MAP									
085	B.R. & J.A. CAMPBELL	0.35	82.5'	731-65	3-15-85															
086	R.H. & L.L. BENNETT	0.25	66'	744-119	9-13-85															
087	H. NOVAK	0.33	0.38	653-314		SEE MAP														
088	D. & S. MARTHE	0.25	66'	588-11		W.B. & C.H. WILLIAMS	0.25	66'	773-947	12-2-86										
089	H.J. & G. ADRIAN	0.25	66'	734-89	4-2-85															
090	D.L. & G.L. SMITH	0.25	66'	728-354	1-10-85	SEE MAP														
091	D. PINZONE	0.62		676-480		D.E. PROTS, JR. & A.K. NEMCIK	0.62		875-866	6-19-91										
*092	BOZO CORPORATION	0.48	0.26	629-833		*														
*093	"	0.17	0.15	674-674		*														
094	J.R. ZNIDARSK (TRUSTEE)	0.15		757-37	4-28-86	WASHINGTON POST DEV. CO.			900-216	4-15-92										
095	C. EISLER (F.I.C. LEASING CO.)	0.25	74'	695-635	3-17-83															
096	B.E. DIXON	0.09		758-807		JANE A. ATTINA	.09		934-907	7-7-89										
097	E. & B. PFABE	0.08	0.15	94.0	247-552	E.H. PFABE TRUST			887-615	11-19-91										
098	L. INEMAN & S. HAUETER		50'	708-496	12-7-83	SEE MAP			798-160											
099	C. & E. HOWARD	0.15	50'	736-194	5-6-85	E.S. HOWARD	.15	50'	931-515	2-22-93										
100	J.R. ZNIDARSK (TRUSTEE)	0.24	80'	757-37	4-28-86	WASHINGTON POST DEV CO			900-216	4-15-92										
101	S. MODICA	0.30	95'	754-1292	3-25-86	J.R. ZNIDARSK (TRUSTEE)	0.30	95'	757-37	4-28-86	WASHINGTON POST DEV CO.			900-216	4-15-92					
102	M. & N. BURR	0.22	0.23	613-21		NELLN PAVARINI			801-148		WASHINGTON POST DEV. CO.			801-150						
103	W.G. RIMES			713-1147	4-20-84	WASHINGTON POST DEV. CO.			805-170	3-15-88										
104	"			"	"	DEV. CO.			"	"										
105	"			"	"	"			"	"										
106	G.C. COMMISSIONERS	2.0	166.4	180-287																
107	M. & J. MOYER	0.50	0.45	224-71		L + P HANSON	*		10-26-87	See Map										
108	D. I. FREEMAN	.132		697-93	4-22-83															
*092	CHESTER LEASING, INC.	0.48	75'	756-958	4-21-86															
"	"	0.48	75'	756-958	4-21-86															
"	"	0.48	75'	756-958	4-21-86															
"	"	0.48	75'	756-961	4-18-86															
"	"	0.48	75'	756-967	4-21-86															
"	"	0.48	75'	756-964	4-23-86															
"	"	0.48	75'	756-958	4-21-86															
"	"	0.48	75'	756-958	4-21-86															
*092A	GERUGA CO. BD. OF COMMISSIONERS	.016		990-1228	8-12-94															
*092	CHESTER LEASING, INC.	0.17	75'	756-958	4-21-86															
"	"	0.17	75'	756-958	4-21-86															
"	"	0.17	75'	756-958	4-21-86															
"	"	0.17	75'	756-961	4-18-86															
"	"	0.17	75'	756-967	4-21-86															
"	"	0.17	75'	756-964	4-23-86															
"	"	0.17	75'	756-958	4-21-86															
"	"	0.17	75'	756-958	4-21-86															
051-1	J. & S. PETERSON	0.152		697-620	4-21-83															
054-1	MAPLE GROVE BUILD. INC.	1.082			4-28-83	*SEE VILL. SQ. CONDO'S NEXT														
049-052-054-1	VILLAGE SQUARE CONDO'S	VOL.	14-	Pgs. 94	TO 97	- J. M. DIEDRICH			810-1033											
10	VERA M. GARLAND			727-390	12-17-84	V.M. ARNOLD			1004-193	1-5-95										
11	M. HEALEY			705-79		K.M. MILLER			826-248		M. WHALE			866-774						
2A	J. & K. S. PETERSON			726-1038	12-11-84	J.M. DIEDRICH			812-1033		L.C. SHUSTER			901-1039	4-30-92	R. TOROK			1032-1049	11-16-95
2B	"			"	"	S.E.L. PETERSON			848-190											
3A	G.E. FINA			759-511		E.M. PUZDER			777-866	12-31-86										
3B	LYNN L. MILLER			739-823	6-24-85	K.H. COOPER			844-543	3-23-90										
4A	P.M. DODGE			750-974	12-27-85															
4B	J.H. MILLER			707-1095																
5A	S.M. WHEELER			721-1021	10-10-84	K. STEINGASS			841-255		M.M. & W.M. MAYNARD			1000-960	11-18-94					
5B	L. SANGRAK			706-935		A.L. DUNN			793-76	8-17-87										
6A	M. & H. HARDER			707-670		M.L. & H.C. HARDER			789-1068	10-8-86	M.L. HARDER			775-616		M.L. HARDER, TRUSTEE			776-710	9-7-82
6B	R. SVORODA			707-320		R.J. & R. SVORODA			838-1379	10-6-89	R.J. & T.M. SVORODA			961-635	11-16-93					
7A	R. TUTTLE			706-697	11-7-83	J.A. LITTLE			816-986	9-2-88										
7B	K. SWITZER			717-471	6-21-84															
8A	J. & K. S. PETERSEN			726-1038	12-11-84	M. FULLER			824-921	7-26-89	H.A. WHALE			905-822	6-4-92					
8B	"			"	"	L.W. & A.V. MCCURRY			816-776	2-5-91	S.F. & E.G. HITTER			1032-604	11-1-95					
9A	P. VESE			707-316		P. VESE, P. CARROLL, R. VESE			757-1088											
9B	J. & K. S. PETERSEN			726-1038	12-11-84	L. CHUNAT			784-1146											
10A	L. MEADOWS			741-938	7-31-85															
10B	J. & K. S. PETERSEN			726-1038	12-11-84	K.P. FORMENT			817-1953	10-24-88										
11A	S. J. TRYBUS			722-54	10-10-84	H.E. & B.M. RIEDEL			769-160	9-30-86										
11B	T.N. DI ROSA			742-356	8-7-85	T.N. DI ROSA, et al TRUSTEES			983-191	6-6-94										
12A	J. & K. S. PETERSEN			726-1038	12-11-84	W.E. & T. LAPOINTE			784-185		W.E. LAPOINTE			921-502						



TRW-REDI  
1-800-345-7334



SCALE IN 1/10 OF AN INCH

PARCEL NO.	TRANSFER TO	AC.	FT. FRT.	VOL. PAGE	DATE	TRANSFER TO	AC.	FT. FRT.	VOL. PAGE	DATE	TRANSFER TO	AC.	FT. FRT.	VOL. PAGE	DATE	TRANSFER TO	AC.	FT. FRT.	VOL. PAGE	DATE	
1313-001	K. B. M. MILLER	2.40	.29	66.5	180-19	K. B. M. MILLER			704-189		M. MILLER			771-331	10-28-86						
002	A. B. W. ALLYN				502-27																
003	R. B. J. WANTZ	0.30	.27	70.0	513-269	F. E. J. WARTER	.27	70.0	693-1029		F. W. + J. E. WARNER	.27	70	721-223	10/11/84						
004	G. G. ALLYN	0.24	.27	73.03	218-245	A. A. ALLYN SR. TRUSTEE	.27	73.03	917-529	10-1-92											
005	"	0.24	.27	49.0	218-245	"	.27	49.0	"	"											
006	J. BREDIGER	0.34			325-619	H. E. INDERLIED	0.34		675-1051	6/20/81											
007	L. B. C. MILLER		.40		388-60	V. C. MILLER	.40		733-884	4-1-85	J. MILLER	.40		1011-1003	4-6-85	SEE MAP					
008	R. B. S. LEHMAN	0.35			325-329	SARVIN PARTNERSHIP			589-1065		G. A. + K. DORN			744-136	9-3-85	G. A. + K. DORN, SS			977-601	4-7-94	SEE MAP
009	ASSEMBLY OF GOD - 68.	.39			538-1384																
010	K. B. D. BENA	0.23	.29		509-220	K. J. BENA	.29		682-918	2-17-81	D. M. + K. J. BENA	.29		732-111	3-26-85	MARGO ANALBA (775-114 + 2874) + 0111	1.072	1.072	0.340	AC. 775-118	775-118
011	"	0.23	.29		509-220	K. J. BENA	.29		682-920	10-1-82	D. M. + K. J. BENA	.29		732-115	3-26-85	LOWELL W. HANSON	.374		775-120	12-18-84	SEE MAP
012	G. HANNA	0.32	.30	63.18	174-221	W. H. + L. H. JACKSON	.30	63.18	680-111												
013	J. B. B. GORE		.30	45.0	400-224	J. A. + S. A. ILERSICH	.30	65.0	684-61		J. D. + S. A. ILERSICH	.30		734-1246	4-3-85						
014	D. B. D. RONYAK		.35		409-345	R. T. Swartz	.35		587-1164		R. T. SWARTZ	.35		734-817	4-2-85						
015	H. B. M. VAN GORDER	1.3			257-157	M. A. VAN GORDER	1.3		686-1231	6-28-82	J. R. ZNDARSIC	1.3		767-281	9-5-86						
016	D. B. D. MUCHMORE	1.07	116.65		551-1019	THE MUCHMORE			417-746	2/17/78	D. C. MUCHMORE			737-821	5-20-85	D. W. MUCHMORE	1.06	116.05	620-286	10-27-88	
* 017	J. B. G. COLVIN	1.75			251-353	G. R. COLVIN	1.75		647-34	01/18/84	THE G. R. COLVIN REAL TRUST	.85		970-612	1-24-94						
018	"	0.03			277-49	"			"	"	"			"	"	"					
019	"	0.10			377-101	"			"	"	"			"	"	"					
020	W. B. D. CHAPMAN	0.52	1022		577-786	SUR. DEED	0.52	1022	578-972		G. W. TEMPLE	.52		735-1001	4-15-85						
021	D. B. M. SMITH	0.42	87.15		248-29	J. SANGRIK	.42	87.15	557-76	1-11-74	SEE MAP										
022	F. B. L. CSIZMA	0.41	111.0		240-41	PHILIP CSIZMA	.41	111.0	91-150	11-05-82	L. CSIZMA	0.41	90'	769-1126							
023	A. B. T. HASSE	0.45	90.0		522-280	SHRINERSHIP DEED			657-572		T. HASSE			746-161	1985						
024	D. B. R. HUMMELL	0.80	115.0		444-210	D. G. R. HUMMELL	.80		730-1245	5-18-85	R. HUMMELL			870-847	4-17-91						
025	B. M. DEMKO	0.25			417-71																
026	D. B. R. HUMMELL	1.21			278-25	H. B. S. WILCOX	1.21		568-810	9-6-74											
027	P. PENTEK	.19	50.0		484-788	P. J. + L. J. PENTAK	.19	50.0	921-964	11-9-92											
028	R. B. J. POLSON	1.12	73.7		550-533	S. J. SARANITI	1.12		736-874	4-30-85	R. M. AGGEN	1.12		726-876	4-30-85	C. B. + F. L. MILES	1.12		775-51	12-18-80	
029	J. B. A. SANGRIK	.10	32.0		356-351	G. SANGRIK	.10	32.0	565-1129	7-23-74	W. + L. ARDIN	.10		722-858	10/11/84	W. + L. ARDIN					
030	H. B. O. SCHULTZ	0.26	.41		552-722																
031	W. B. C. JOHNSON	.55	80.0		409-174	C. R. + K. S. KWITS			910-567	3-23-92											
032	W. B. F. SARGENT	1.62	142.0		520-571	N. W. + F. SARGENT	1.62		734-463	4-2-85											
033	C. B. B. MCGUNNIGLE	0.33	.32	55.0	531-773	B. R. MCGUNNIGLE	0.33	55.0	645-1420	3-30-83											
034	R. B. M. BYROM	1.24	77.0		425-231	AMB INVESTMENT LIMITED PARTNERSHIP			879-839	8-8-91	LANESIDE ESTATE SERVICES, INC.	1.24	77.0	884-428	10-8-91						
035	N. B. K. LEGGETT	.63	61.0		507-637																
036	H. K. BOSTWICK	0.50	.49	55.0	213-500	F. BOSTWICK	.50		665-6		R. J. + E. A. BECHKONIAK	.50		881-463	8-28-91						
037	D. B. M. McQUISTION	.32	87.25		391-45	D. E. + M. C. McQUISTION	.32	87.25	716-545	7/11/84											
038	CHARDON SAVINGS BAN	.26	53.0		453-277																
039	"	.12	14.0		300-311																
040	"	.12	54.25		452-599																
041	"	.16	74.0		292-45																
042	K. B. C. GRAYDON	1.0			538-1207	R. W. LANDIES	1.0		557-134	3-29-74	R. E. D. LANDIES	1.0		617-183		SEE MAP					
043	B. VANGORDER	1.0	2.1		201-411	BANK OHIO			667-1214	10-1-80	K. E. D. LANDIES			697-1147		SEE MAP					
044	"	.24	52.0		186-115						W. + S. GREEN	.24	52'	705-115		SEE MAP					
045	F. L. GRAU	.25	55.0		237-192	L. M. BARNES + D. L. GRAU	.25	55.0	885-348	10-23-91	D. L. + L. GRAU	.25	55'	929-679	4-24-93						
046	"	.095			"	"	.095		"	"	"			"	"	"					
047	E. DREYER	1.25	1.21	77.0	427-400																
048	"	.06	11.0		"	"			"	"	"			"	"	"					
049	H. N. SKINNER	0.30 + 0.45	.71	121.0	233-523	LOT SPLIT SEE 179	.71	121.0			H. N. + N. SKINNER	.34	121.0	716-536	6/5/84						
050	V. M. PARSON	.36			492-97																
051	C. B. E. HUMMELL	.37	66.0		244-559	E. HUMMELL	.37		704-736		D. M. + E. T. ONDREY	.38	66.0	720-268	10/11/84						
052	C. H. HIRST	0.19	.28		407-370						D. M. YEATER	.29		539-40		D. M. YEATER	.29		734-1207	4-3-85	
053	CHARDON METH CHURCH	.12	52.0		218-574	R. S. DARLING			611-491		J. R. ZNDARSIC TRUSTEE	.18	52.0	871-754	4-26-91						
054	W. B. R. LEAMAN	0.20	.21	80.75	523-281	E. Smith	.21	90.75	578-562												
055	I. BETZER	0.16	.12	55.0	221-2	G. BARNUM			120-115	9-15-79	R. J. + G. A. BARNUM			* 731-789	3-20-85						
056	R. HAMILTON ETAL	0.07	0.25	60.0	520-661	R. J. + R. W. HAMILTON			677-1300	5/12/83	R. C. Berkley			699-1198		S. KIARR	.075	60.0	818-300	9-27-88	
057	MIDLAND TITLE	0.06	.05	30.0	552-70																
058	K. MILLER	2.55	165.0		186-85																
059	A. M. LANG	0.33	.23	48.5	513-202	ROYCE E. + CITY L. REINHART	.33	48.5	580-53	7.5	WILLIAMSBURG PROPERTIES	.23	48.5	640-26		SEE MAP					
060	BERTKE INTERPRIZE	0.33	.31	51.0	531-25	L. W. + R. HANSON	.31	51.0	887-873	11-21-91	L. W. HANSON + W. E. ERVIN	.33		895-475		SEE MAP					
061	CHARDON METH CHURCH	.32			218-574	R. S. DARLING			619-44		S. DARLING			859-975	6/2/85	J. R. ZNDARSIC TRUSTEE	.32		871-754	4-26-91	
062	J. B. J. SCHULTZ	0.50	.54	97.5	513-728	C. Matz	.50	97.5	678-1086	8-19-75	R. E. K. MASSHART	.50	97.5	544-117		K. L. MASSHART	0.50	97.5	713-1029	12-13-88	SEE MAP
063	D. B. J. SPANGENBERG	0.75	.66	86.5	410-87	D. J. E. SPANGENBERG	.66		558-910	9-2-93											
064	E. G. GASE	.39	50.0		200-418	R. G. BARTLETT + E. G. BARK	.39		597-1013		N. A. DUPAY	.39		675-573							
065	W. A. MALLULA	.60	78.0		300-522	W. A. + F. M. MALLULA	.60		731-2091	3-25-85											
066	G. F. BARTLETT	.61	53.0		509-13	W. A. + D. M. CARLSON	.61	53.0	717-872	10/11/84	JOHNSON			717-872		S. M. JOHNSON SR.	.61	53'	750-307	12-19-85	
067	S. M. JOHNSON	.69	60.0		531-248	SEE MAP										S. M. JOHNSON SR.	.69	60'	750-307	12-19-85	
068	N. E. ROSENE	.64	84.5		477-902	D. L. ROSENE	.64		670-548		J. E. + G. E. BIHARY			774-231	12-9-86						
069																					

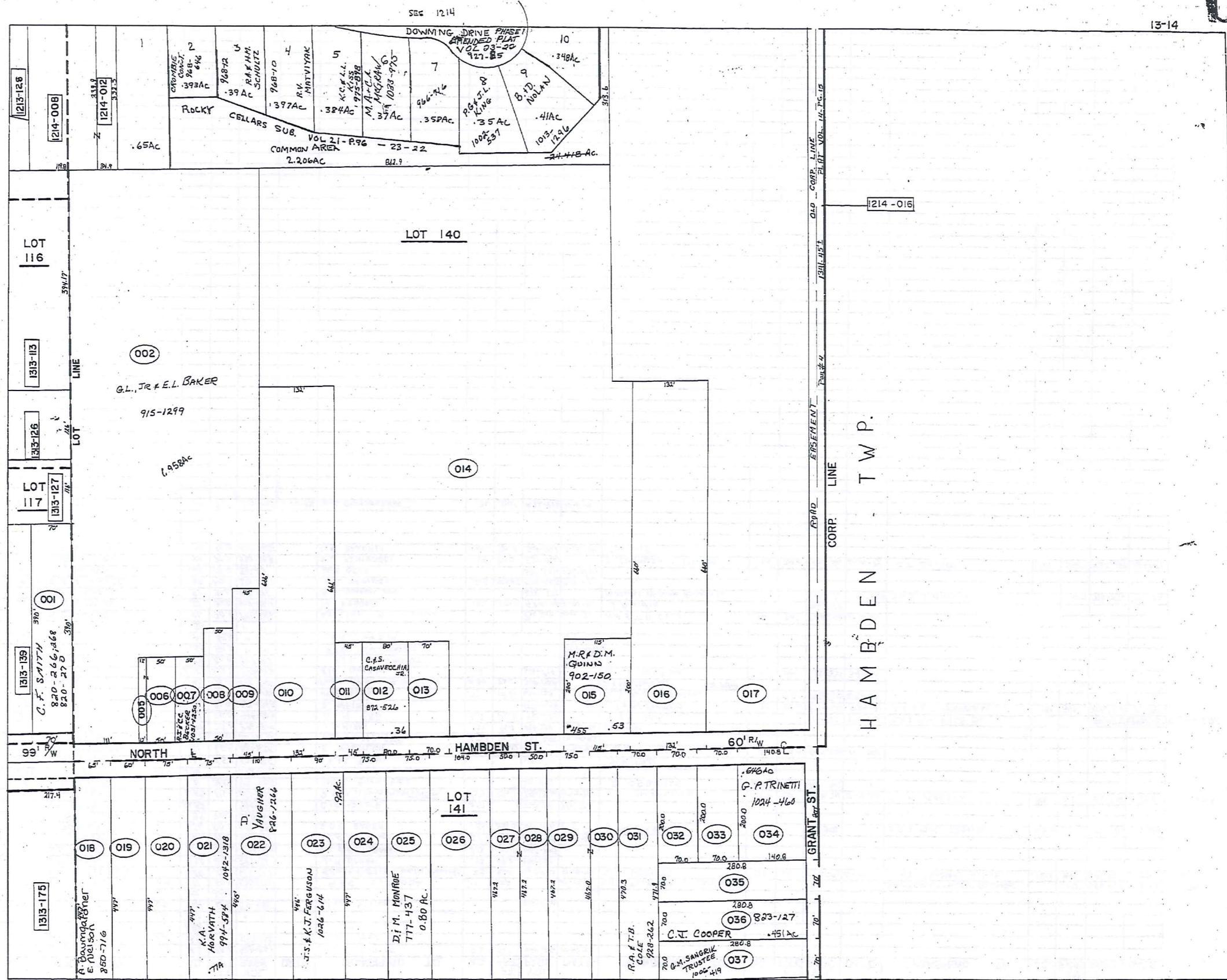
PARCEL NO.	TRANSFERD TO	AC.	FT. FRT.	VOL. PAGE	DATE	TRANSFERD TO	AC.	FT. FRT.	VOL. PAGE	DATE	TRANSFERD TO	AC.	FT. FRT.	VOL. PAGE	DATE	TRANSFERD TO	AC.	FT. FRT.	VOL. PAGE	DATE
1313-081	D.C. MILLER	.34		676-579	7-7-81	D.C. MILLER			730-579	3-1-85	SEE MAP									
082	"	.31	82.5'		"	"			730-579	3-1-85	"									
083	W.W. MILLS	0.24		565-894	"	W.L.M. & K. GILSON			1013-799	4-27-95	"									
084	"	0.29	68.5'		"	"			"	"	"									
085	C. & M. DIEDRICH	.24		470-1224	"	C. DIEDRICH	.24		972-493	2-18-94	"									
086	"	.34	90.0'		"	"	.58	90.0'	"	"	"									
087	R.A. PECK	.33	63.0'	623-419	"	A. PECK	.33	63.0'	992-362	8-25-94	SEE MAP									
088	K.W. FEIGLE	.42	77.2'	400-121	"	H.F. & K.W. LYON	.40	77.2'	731-173	4-2-85	"									
089	C.M. DIEDRICH	.11		279-334	"	C. DIEDRICH	.11		972-493	2-18-94	"									
090	W.I.M. BRAMSTEDT	.03	10.0'	576-446	"	W. Bramstedt			702-916	"	"									
091	"	.18	50.0'		"	"					"									
092	G. LYON	.19	100.0'	568-1172	7-12-74	"					"									
093	M.F. KOZNIK	.26	82.5'	653-384	"	R.S. & J. ROBERTS			SEE MAP	"	"									
*094	L.K. BAPTIE	.47	80.0'	545-565	7-27-81	R. & J. Beckowick	1.50	496-642			R. BECKOWICK	0.733	90'	699-1104	3-25-93	GARWOOD CORP.	0.733	90'	765-324	2-21-86
095	L.K. BAPTIE	.21	53.0'	542-968	7-27-81	L.N. & K.M. BAPTIE	.21	53'	738-429	3-29-85	"									
096	CHURCH OF CHRIST	.24	61.5'	486-962	"	"					"									
097	"	.20	50.0'	400-125	"	"					"									
098	"	.23	60.0'	"	"	"					"									
099	"	.26	65.0'	556-125	"	"					"									
100	M. BAPTIE	.41	82.5'	362-347	"	"					"									
102	C. YANIC	.25	64.0'	565-757	"	S. YANIC & L. MEEK			SEE MAP	"	"									
103	N. WILSON	.33	82.5'	668-726	"	S.D. & N.K. WILSON	.33	82.5'	731-292	3-15-85	J. A. GIFFORD									
104	D. & R. BERTINO	.33	82.5'	531-1296	"	DAVID G. CRAWLEY	.33		802-946	1-19-86	"									
105	R. & E. STONE	.395	98.0'	417-1003	"	"					"									
106	V. T. RUPLE	.146	59.0'	643-133	"	"					"									
107	J. & S. BOLAN	.019		495-664	"	M.S. & M.A. KLEPAC	.019		725-647	11/11/84	"									
108	"	.13	45.0'	502-234	"	M.S. & M.A. KLEPAC	.13	45.0'	725-647	11/11/84	"									
109	D. J. ARNOLD	.15	45.0'	523-887	"	M.R. & S.R. HAYNES	.15	45.0'	966-990	12-23-93	"									
110	B. & C. MILLER	.14	24.0'	358-173	"	D. & K. SAWTINHIMER			SEE MAP	"	"									
111	R. & P. PRUSHA	.23		512-516	"	"					"									
112	"	.23		"	"	"					"									
113	C. & R. AUSTIN	3.96		232-135	"	ROSE ANN AUSTIN	3.96		677-698	"	C. & R. AUSTIN, JR. et al	3.96		953-750	9-13-93	"				
114	M. & A. CLARK	.19	50.0'	477-1921	"	A. G. CLARK	.19	50.0'	807-84	"	D. G. SEREDICH & K. L. BROWN			962-1158	11-24-93	"				
115	R. & A. AUSTIN	.19	50.0'	208-425	"	C. H. AUSTIN, JR. et al			953-730	9-13-93	V. BROWN SEREDICH & D. G. SEREDICH	968-1231	1255'	1257	1259	1261	"			
116	D. R. AUSTIN	.41		518-229	"	"					"									
117	"	.06		"	"	"					"									
118	"	.15		"	"	"					"									
119	E. J. & M. A. BLISS	.10	12	57.0'	643-1057	"					"									
120	E. AUSTIN	.215	61.0'	400-700	"	"					"									
121	R. & C. MILLER	.5	71.25'	538-173	"	D. & K. SAWTINHIMER			SEE MAP	"	"									
122	H. L. GRACYK	.09	50.0'	618-1140	"	H. & L. GRACYK	.09	50'	1009-309	3-7-94	"									
123	G. R. & M. A. MOORE	.09	50.0'	632-1289	"	"					"									
124	D. MYERS	.09	50.0'	565-356	6-18-74	SEE MAP					"									
125	C. & V. JAMESON	.29	80.0'	232-513	"	C. & V. JAMESON	.29	80'	732-100	3-85	V. M. JAMESON			80	764-859	"				
126	J. T. STEINBACK	1.31		667-1073	10-1-80	"					"									
127	A. & E. SHARP	1.02		665-609	6-6-80	E. SHARP	1.20A	99'	1018-1254	6-22-95	SEE MAP									
128	T. S. HINSKE	.14		538-996	"	SEE MAP					"									
129	H. SKINNER	.12	50.0'	233-583	"	H. N. & N. SKINNER	.126	50.0'	716-536	6/5/84	R. H. GRIMM									
130	W. L. HAZLETT	.25	100.0'	479-965	"	W. & L. HAZLETT	.25	100'	731-870	3-24-85	SEE MAP									
131	"	.31		"	"	"	.31		731-870	3-24-85	"									
132	T. & L. McHALE	.29	60.0'	574-76	657-318	T. & L. McHALE	.29	60.0'	717-55	"	R. A. & E. M. KINAITUS	.29	60.0'	717-58	6/15/84	W. & C. J. HERMAN			89-174	
133	G. & R. LOCKHART	.31	65.0'	653-1060	"	R. J. & F. A. SAMARDGE	.31	65.0'	872-587	5-9-91	"									
134	C. & T. CATRELL	.31	65.0'	391-377	"	M. M. & M. E. ROHR	.31	65.0'	722-1099	10/10/84	"									
135	S. & H. KUME	.31	65.0'	495-307	"	K. L. & E. J. HOOPER	.31	65.0'	670-632	10-13-82	D. & J. SCHROEDER	.31	65'	813-389	7-15-88	M. & A. D. LADUE	.31	65'	906-1108	6-17-82
136	"	.27		531-678	"	"	.27		680-532	10-13-82	"	.27		"	"	"	"	"	"	"
137	W. M. & S. M. GUTBRID	.31	65.0'	673-1242	"	M. & B. BERTONE	.3088	45	673-778	1-21-83	SEE MAP									
138	B. G. SOUTHERN	0.27		574-121	"	"	.268		673-773	"	"									
139	T. C. & B. L. NORRIS	0.71	80.0'	673-1188	5-11-81	"					"									
140	F. M. STROCK	.26		565-626	"	NEWMAN, LEARY & BRICE	0.19		759-576	5-29-86	CHARDON CENTER, INC.									
141	H. STROCK	0.07	.05	551-916	"	F. M. STROCK	0.07		644-1093	3-1-83	CHARDON CENTER, INC.	.07		912-352	18-12-92	"				
142	LAKE CO. NAT'L BK. Tree	.25		607-1023	"	JOSEPH R. ZNIDARSCIC	.25		787-278	6-3-87	CHARDON CENTER, INC. PARCEL #1			787-276	6-3-87	"				
143	3000 COMPANY	.17		651-354	"	JOSEPH R. ZNIDARSCIC			787-274	6-3-87	CHARDON CENTER, INC. PARCEL #2			787-276	6-3-87	"				
144	P. A. BARONE	.37	82.0'	512-134	"	"					"									
145	G. C. B. OF COMM.	.57	99.0'	470-608	"	"					"									
146	CHARDON BD. OF EDUC. #	.25		114-424	"	"					"									
147	"	.07		124-425	"	"					"									
148	T. & M. ZARZOUR & L. SCICOLONE	.41	90.75'	601-1218	"	"					"									
149	G. & K. DORN	.02		552-239	"	B. M. FRY			775-935	12-29-86	"									
150	J. & M. PITRONE	.38	82.5'	621-1160	"	R. V. & L. L. ROSS	.38	82.5'	724-499	11/2/84	"									
151	F. S. KRAMER, JR.	0.8		601-785	7-85	HAROLD W. & DORIS S. DUMINT			775-381	15/11/84	J. & D. HORABIK			766-1102	"					
152	R. R. STARKEY	0.48	.37	562-245	"	L. W. & G. STEIN			644-644	2-22-83	J. & A. HENDERSON			207-572	4-22-88	"				
153	M. & A. BRUCE	0.36	.40	553-945	"	M. E. & A. E. BRUCE	.40	88.5'	732-363	1985	M. S. KANGAS			911-620	8-4-92	"				
154	T. & M. MILLER	.25		469-615	"	J. H. & A. M. MILLER	.25		732-400	3-27-86	S. A. & H. A. FARRINGTON	.25		933-469	3-22-93	"				
155	H. & F. PHILLIPS	.26	57.7'	378-476	"	E. & N. WETZEL	.26	57												

PARCEL NO.	TRANSFERD TO	AC.	FT. FRT.	VOL. PAGE	DATE	TRANSFERD TO	AC.	FT. FRT.	VOL. PAGE	DATE	TRANSFERD TO	AC.	FT. FRT.	VOL. PAGE	DATE	TRANSFERD TO	AC.	FT. FRT.	VOL. PAGE	DATE
1313-162	C. B. N. SPECK	0.10	78.0	702-1022		C. B. N. SPECK	.10	78	826-886											
163	J. GRANGER	.20		165-96		C. B. N. SPECK	.20		702-1175											
164	R. B. D. ELDRIDGE	.34	104.5	742-135		R. B. D. ELDRIDGE	.34	104.7	720-1325	3-29-85										
165	J. B. K. PATTERSON	.04	15.7	463-284		J. B. K. PATTERSON TRUSTEE														
166	"	.39		"		J. B. K. PATTERSON														
167	"	.61	104.8	232-102		LOT SPLIT -177	0.53	0.09	1382	8-23-74										
168	D. B. H. WILSON	.18	50.0	523-518		C. & A. Tribble	.18	50.0	523-518											
169	J. B. L. HOBBS	.18	50.0	463-837		J. A. JACKSON	.18		558-1125	11-22-73										
170	"	.18	50.0	463-837		"	.18		558-1125	11-29-73										
171	J. B. K. PATTERSON	.63		426-83																
* 172	W. B. S. FLUHR	1.50	190.8	523-508		W. B. S. FLUHR	1.52	85'	631-561	10-10-78										
173	J. B. P. FLICK	.23	50.0	523-404		L. E. J. SHERMAN	0.23	50.0	587-880											
174	B. THAYER	.50		557-862																
175	W. THAYER	1.22	217.14	243-209		LOT SPLIT 1313-176 D. D.B.	1.74													
176	B. THAYER	.08		557-864																
177	K. W. P. C. GRAYDON	0.53	91.00	523-402	8-23-74	J. M. Verbridge			617-70											
178	M. E. L. FANST	1.027		629-323	8-23-78															
179	I & J. CROSS (LOT SPLIT FROM 174)	4.23	72.8'	663-357	2-6-80	J. D. ONDREY SEE MAP														
180	K. A. AUSTIN			677-700		C. H. AUSTIN, JR. et al			953-720	10-13-93										
* 172-1	W. J. S. E. FLUHR	0.394	105.9'	631-563	10-10-78	W. J. FLUHR	0.394	105.9'	1752-1016	2-6-86										
* 173 cont.	M. E. & K. J. MATSIK	.23	50'	735-327	4-3-85															
1313-011	L. W. & P. L. HANSON	0.374		775-567	12.23.86															

1-800-345-7334

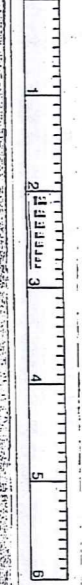
TRM-REMI

SCALE IN 1/10 OF AN INCH

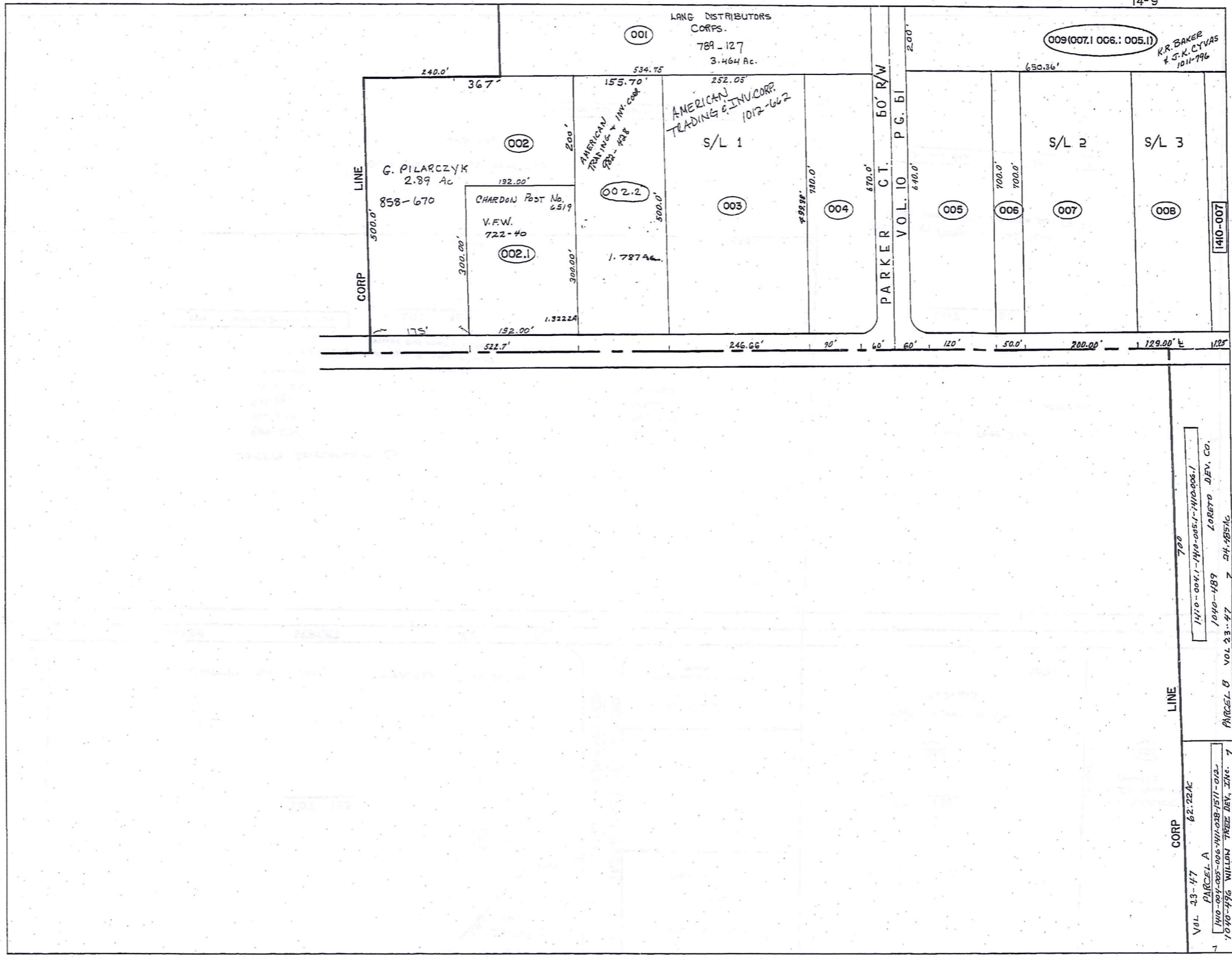


PARCEL NO.	TRANSFER TO	AC.	FT. FRT.	VOL. PAGE	DATE	TRANSFER TO	AC.	FT. FRT.	VOL. PAGE	DATE	TRANSFER TO	AC.	FT. FRT.	VOL. PAGE	DATE	TRANSFER TO	AC.	FT. FRT.	VOL. PAGE	DATE		
1314-001	C. B. M. SMITH	.63	70.0	480-807		C.F. SMITH	.63	70'	820-266	10-27-89												
002	C. B. B. D. YOUNG	4.45	4.8	508-638		SEE MAP																
003	"		1.48	111.0	"	"																
004	"		1.00	.62	"	"																
005	D. B. D. GRAMUS	0.06	.04	4.0	531-448	Judy Richmond			815-1254													
006	"		.172	52.0	"	"																
007	R. B. J. YOUNG	0.15	.17	50.0	596-1135	R & E. SVOBODA	.17	50.0		621-1243	L.I.S. PETERSEN	SEE MAP				D.S. McCASKEY & D.J. BALANCE	50'	896-1038	3-18-92	SEE MAP		
008	J. B. K. PATTERSON	.78	.50	427-577		Scott & Elizabeth Hewitt	.23	50.0	657-24	8-18-72	S.R. HEWITT	.23	50'	673-1291	5-14-81	R. & B. IANIRO	4-1-85	.23	50'	683-118	3-2-82	723-529
009	I. B. R. DRUHOT	.52	45.0	239-31		E. R. Draho	.32	45.0	601-1153													
010	C. B. G. GRANT	2.0	132.0	495-666		G.L. & E.L. BAKER	2.0	132.0	647-745													
011	A. B. J. LAIKASK	.21	45.0	516-834		K.A. Delaney	.21	45.0	692-273	7-14-53												
*012	I. E. FOWLER	.36	80.0	296-377		G.B.E. BAKER	.36	80.0	568-786	7-4-74	R.M. Elliott			703-305		A.D. & M.K. FASNACHT #	0.36		754-512	3-3-86		
013	S. ROCKAFELLOW	.33	70.0	508-814																		
014	G. B. E. BAKER	10.57	10.57	480-456		G. E. BAKER	10.57	10.57	734-792	7/31/85												
015	G. J. GAUNTER	0.53	115.0	313-321		R.F. & J.B. GAUNTER	.53	115'	738-1346	3-13-85	T.O. DeVECCHIO	0.53	115'	758-74	5-12-86	D.E.T. MADSEN	.53	115'	821-112	11-29-88	SEE MAP #	
016	N. E. BURNETTE	2.0	137.0	470-425		W.E. Burnette			815-952		B. OSBORNE	2.0		615-927								
017	T. J. PRYATELY	8.46	8.46	502-206																		
018	H. E. NELSON	.66	65.0	501-445		H. E. Nelson			815-1080		SEE MAP											
019	E. B. F. McGEOUGH	.61	60.0	527-835		E. McGEOUGH	.61	60.0	557-117	12-05-23	F. J. WHITRIGHT	.61	50.0	557-120	1-74							
020	N. B. J. SIMMONS	.77	75.0	574-145		WOMENSAFE, INC.	0.77	75.0	170-359	10-15-86												
021	C. B. J. MARCY	.77	75.0	376-574		J.M. Marcy	.77	75.0	978-784	4-18-93	SEE MAP											
022	L. A. ERB	1.13	110.0	434-603		K. & M. ERB	1.13	110.0	520-273		K. & M. ERB			699-370	5/2/93	T.A. & M.A. OGLE Sr			697-370	5/2/93	*697-1276	
023	C. B. B. WEIDIG	.72	70.0	556-1243		B. WEIDIG			609-1069		L.J. & B.J. ELLERSIC	.92	90.0	873-1158	5-29-91	J.S. & K.J. FERGUSON	.92	90.0	1026-1614	9-1-95		
024	L. W. GRANT	.77	75.0	205-532		M & S Foddis	.77	75.0	631-1123	11-2-78	R.W. & A.M. HOFFMAN	.77	75	743-300	8-22-85							
*025	C. F. SPIGL	.80	75.0	596-947		Ronald G. Holly A. Javorich	0.80	75.0	580-1154	9/25	D. M. MONROE	SEE MAP										
026	J. B. M. MORRIS	1.12	104.0	573-102		R. B. NORFON	1.12	104.0	617-494		R. B. NORFON	1.12	104	732-1337	3-29-95							
027	R. B. L. WEBER	.53	50.0	307-412		R & C ZULANDT				577-7073												
028	"	.53	50.0	"		R & C ZULANDT				577-7073												
029	"	.80	75.0	"		R. L. WEBER				37-42												
030	"	1.16	.35	"																		
031	A. B. E. SIPLOCK	.76	70.0	285-384		Alex & Ethel M. Siplock			885-1308	Mar. 76	R.A. & T.B. COLE	.76	70'	928-262	1-8-93							
032	H. B. N. STRONG	.32	70.0	484-864		N. STRONG	.32	70.0	674-400	5-21-81	J. Goldie			706-387								
033	C. B. M. EDWARDS	.37	70.0	291-125		SURVIVORSHIP DEED			672-471		CLEARENCE WILLIAM EDWARDS			715-118		J. & J. SIMUNICH	.321	70.0	718-576	7/11/84		
034	M. B. M. FARINACCI	.65	140.85	322-473		M. L. FARINACCI	.65	140.85	709-658	7-7-92												
035	P. B. S. JOINER	.45	70.0	355-82		SUR. DEED			571-336	10/23/74												
036	D. B. N. RALSTON	.45	70.0	430-383		M. J. FARINACCI	.45	70.0	558-866		P. CHAPMAN	692-682	.45	70.0	525-56	4-10-74	C. J. COOPER	.45	70'	823-128	12-31-78	
037	J. B. G. SANGRIK	.45	70.0	508-1081		G. M. SANGRIK	.45	70.0	565-1131	7-28-74	SEE MAP											
*038	D. R. HEATH																					
*039	P. R. BOLDT	.36	80'	814-305	10-3-88	C. S. CASAVECCHIA	.36	80'	872-526	5-8-91												

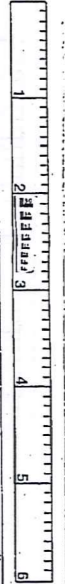
TRW/REDI  
1-800-345-7334



SCALE IN 1/16 OF AN INCH

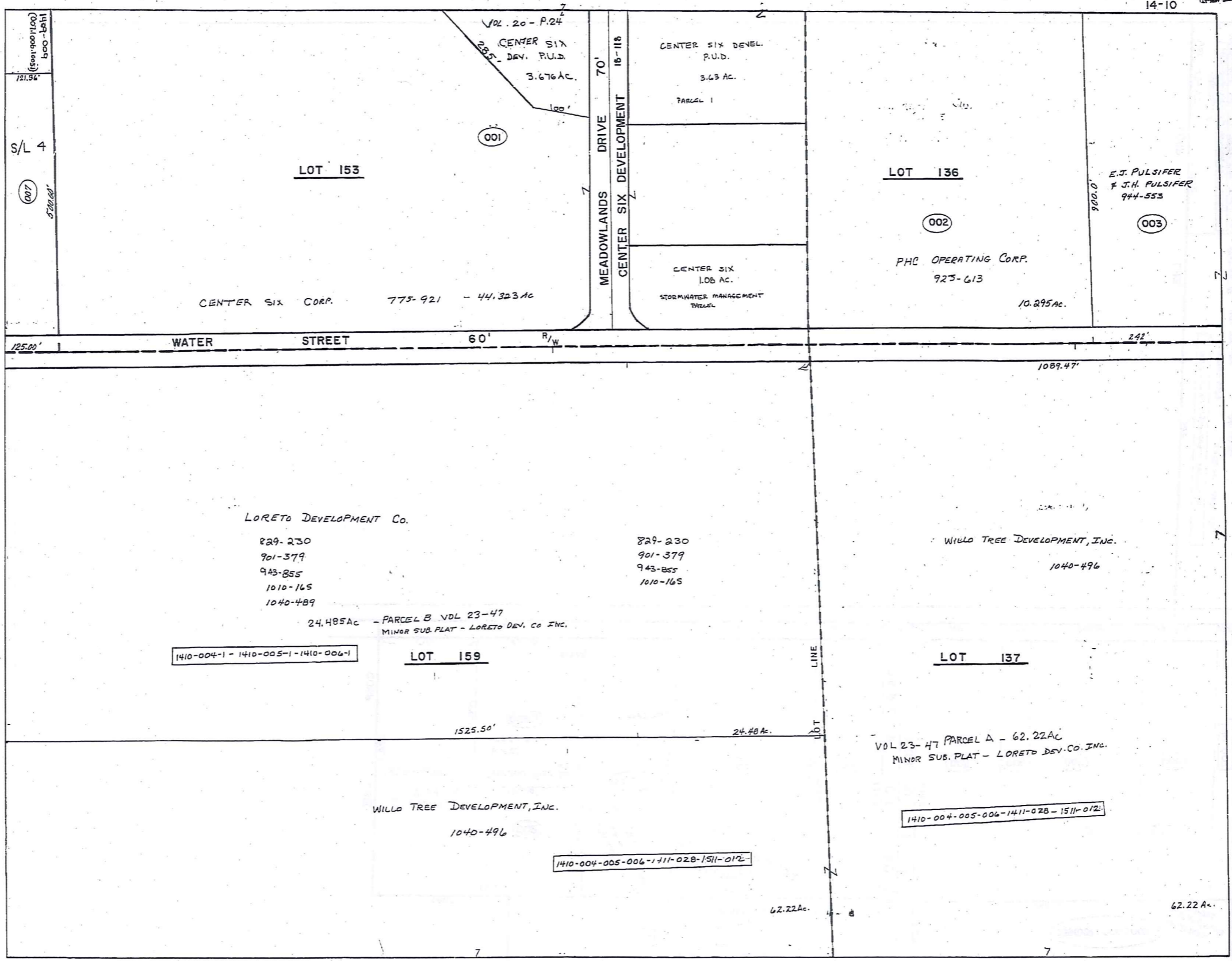


TRW-REDI  
1-800-345-7334

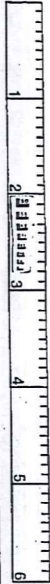


VOL. 33-47  
PARCEL A  
1410-004.1-1410-005.1-1410-006.1  
1070-004-005-006-1410-008-1571-012-  
1070-006-1596 WILLIAM TREE DEV. INC. 7

VOL. 10-189  
PARCEL B  
10870 DEV. CO.  
24.485 Ac.



TRW-REDI  
 1-800-345-7334



SCALE IN 1/10 OF AN INCH


160

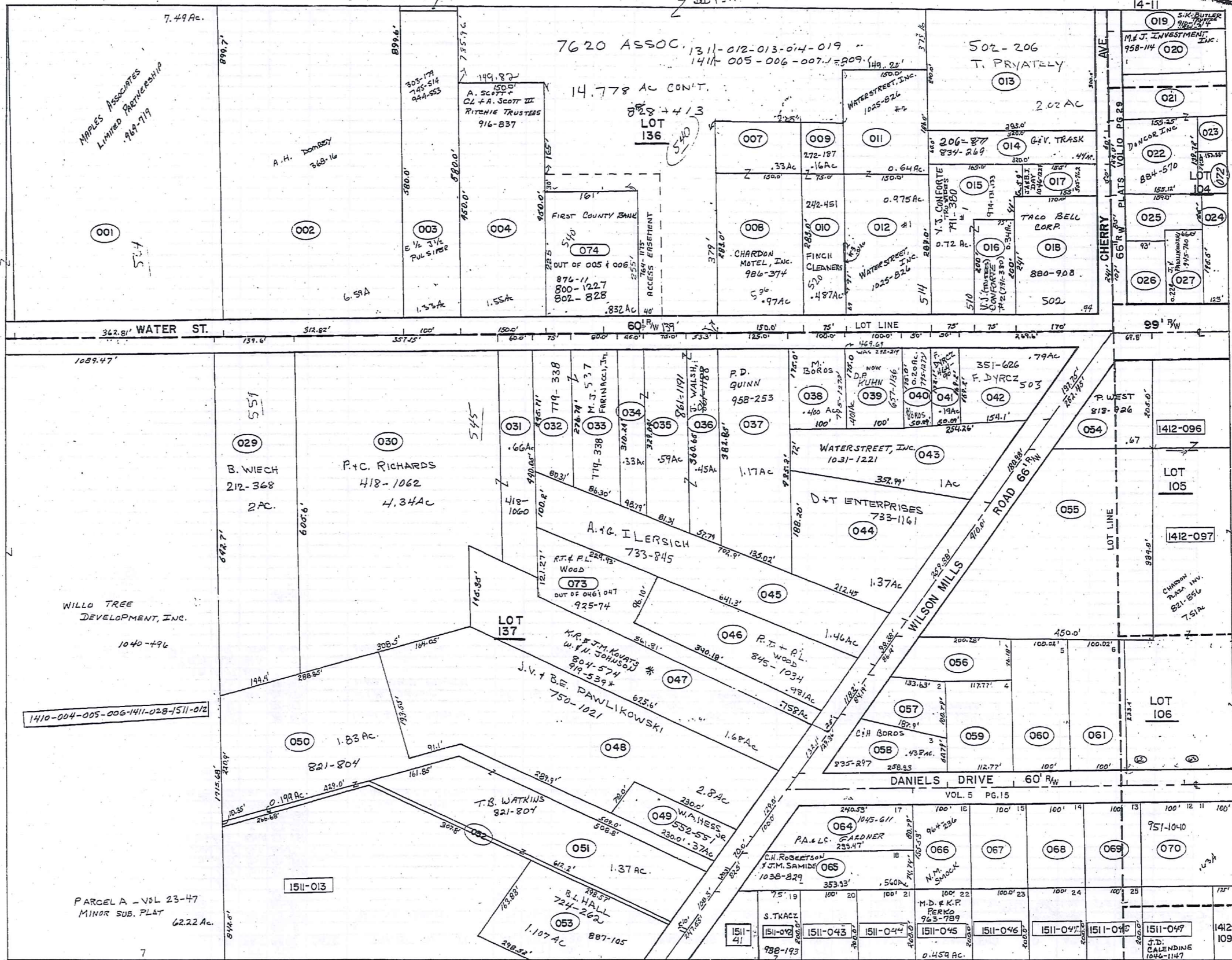
PARCEL NO.	TRANSFER TO	AC.	FT. FRT.	VOL. PAGE	DATE	TRANSFER TO	AC.	FT. FRT.	VOL. PAGE	DATE	TRANSFER TO	AC.	FT. FRT.	VOL. PAGE	DATE	TRANSFER TO	AC.	FT. FRT.	VOL. PAGE	DATE	
1409-001	W.A. LANG	2.83		550-8		*															
002	L.R. BOSTWICK	1/4 INT		513-454		S.L. & M.S. KARKOSKA	6.00	522.7	580-50	ALL	HUNTINGTON NATIONAL BANK	6.0	522.7	482-514	4-1-82	B. Pilarczyk				708-925	12/22/83
002.1	L.R. BOSTWICK	1/2 INT		521-574		"					"					"					
	M.T. WEARCH	1/2 INT		537-526		"					"					"					
003	SAME AS 1002					"					"					"					
004	W.A. LANG	1.89	90.0	537-523		*															
005	GEAUGA PROPERTIES LTD.	1.74	2.37	550-1347		S.D.															
006	"	.576	806	551-573		"					"										
007	"	2.34	436	574-554		"					"										
"	"	"	"	574-552		"					"										
"	"	"	"	574-556		"					"										
008	M.T. WEARCH	1.48	122.0	18-61		M.F.C.A. WEARCH			670-836	1-20-81	LUCY RULLI	1.48	129	676-248	7/13/81						
009	B.F.R. PROPERTIES	2.983	200	667-1149	7-23-80	K.R. BAKER & J.K. CYVAS	2.983	200	1011-776	4-4-95											
* 1409-001,004,1	LANG DISTRIBUTORS CORP.					See Map															
1410-001	EVANS REALTY CO.	57.5		218-487		EVANS REALTY ASSOCIATES			678-91		CENTER SIX CORP.			775-921		See Map					
002	"	11.25		218-487		"			"		HEALTH CARE RETIREMENT CORP.	10.295		763-1256						923-611	11-24-72
003	M. VOKOUN	5.0	242'	574-141	1-9-75	W.I.M. VOKOUN	5.0	242'	574-141	1-9-75	SEE DETAIL (BELOW)			693-1311							
004	EVANS REALTY CO.	30.0		218-487		EVANS REALTY ASSOCIATES			878-53		"			"							
005	"	12.77		452-16		"			878-53		SEE MAP			"							
006	"	18.35		466.6		"			878-53		"			"							
007	M.T. WEARCH	1.41	125.6	18-61		Animal Clinic Inc.	1.41		669-186	10-17-80	R.E. & T.A. SWARTZ	1.41		757-875	5-6-86						
003 Cont.	W.F. VOKOUN JR			693-1311																	
1/2 INT.	J.C. VOKOUN			"																	
1/4 INT.	J. VOKOUN CRELLIN			"																	

730-292  
See Map


See MAP

TRW-REDI  
1-800-345-7334





TRW-REDI  
1-800-345-7334



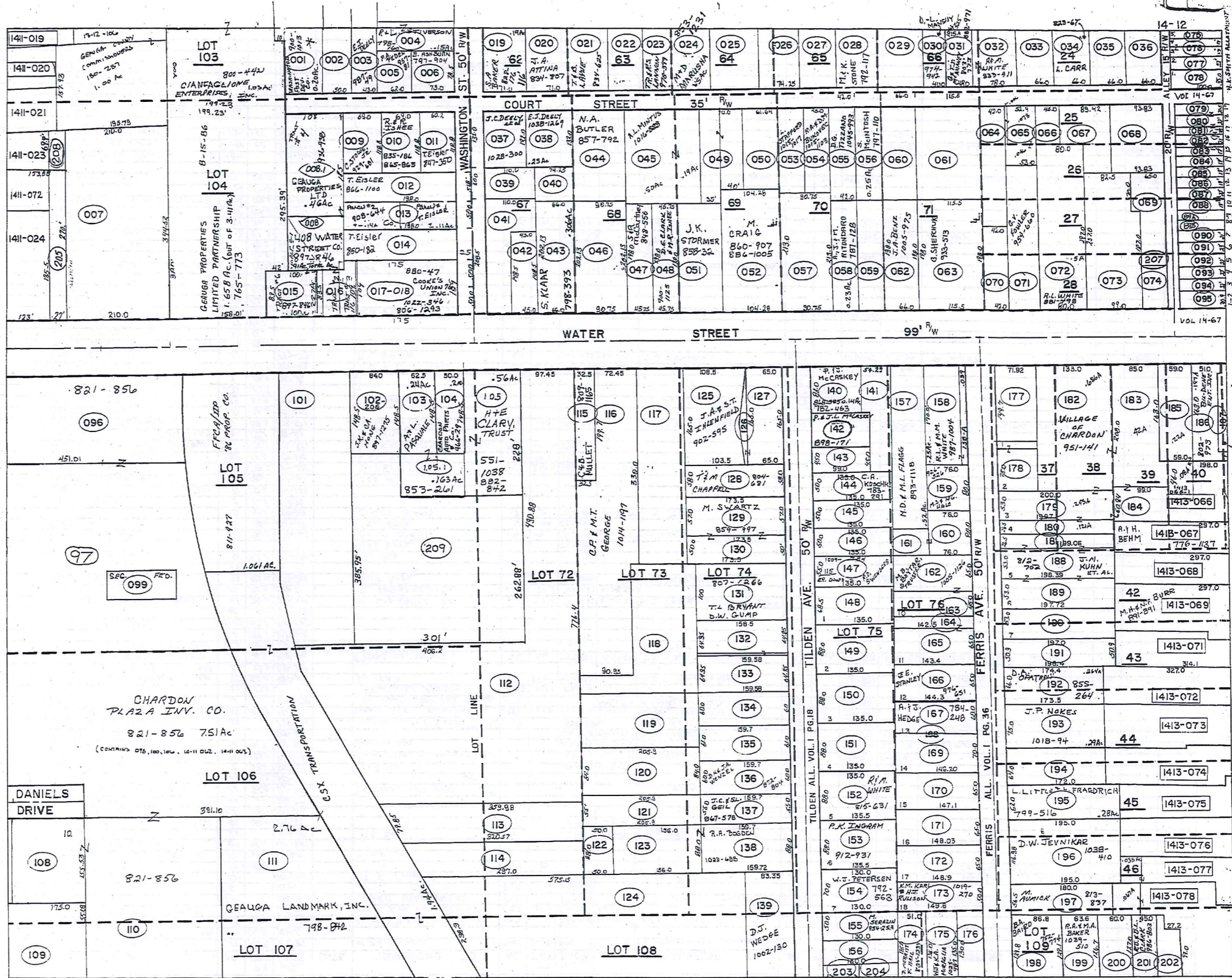
SCALE IN 1/10 OF AN INCH

Table with columns: PARCEL NO., TRANSFER TO, AC., FT. FRT., VOL. PAGE, DATE, TRANSFER TO, AC., FT. FRT., VOL. PAGE, DATE, TRANSFER TO, AC., FT. FRT., VOL. PAGE, DATE, TRANSFER TO, AC., FT. FRT., VOL. PAGE, DATE. Contains numerous entries with handwritten notes and corrections.

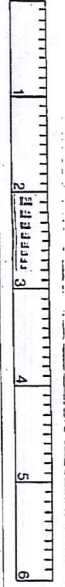
1-800-345-7334 TRW-REDI



SCALE IN 1/10 OF AN INCH



TWP-REDI  
1-800-345-7334



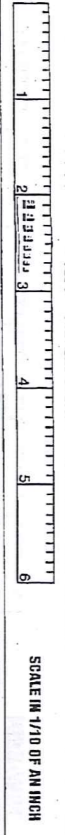
SCALE IN 1/10 OF AN INCH

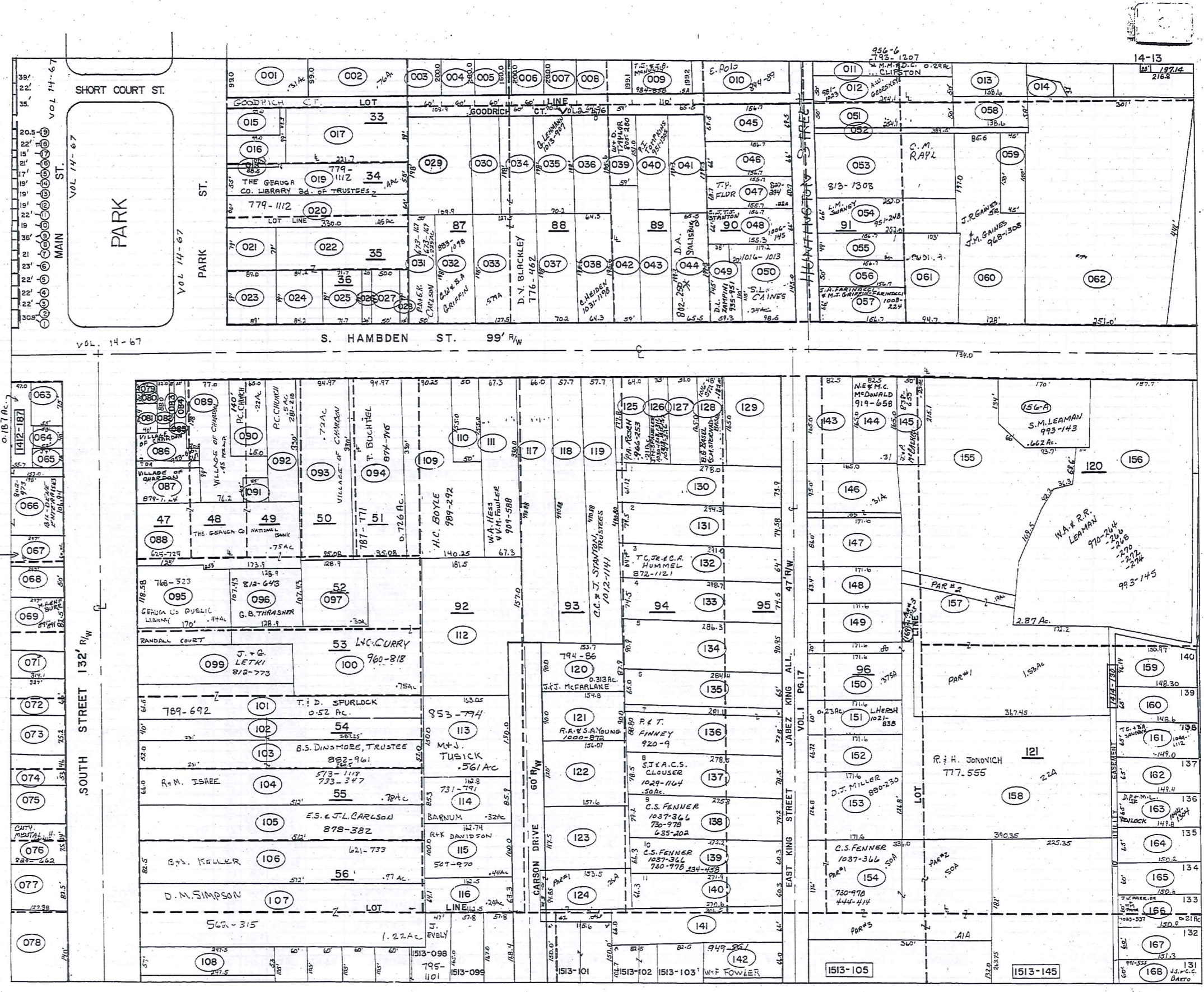
PARCEL NO.	TRANSFER TO	AC.	FT. FR.	VOL. PAGE	DATE	TRANSFER TO	AC.	FT. FR.	VOL. PAGE	DATE	TRANSFER TO	AC.	FT. FR.	VOL. PAGE	DATE	TRANSFER TO	AC.	FT. FR.	VOL. PAGE	DATE
1412-001	K.W. & G.P. SHIFFER	.20		674-978	10-30-81	L.I.C. MANN														
002	W. RIMES	.12	50.0'	637-368		J.E. + L.J. RIMES	0.12	50'	711-426	2-21-84										
003	M.H.M. ERHARDT	.12	43.0'	242-425		M. ERHARDT	0.12	43.0'	714-520	5-2-84										
004	J.H. INEMAN	.15	50.0'	597-858		L. Johnson + B. Haver			709-994	12/7/83	N.W. NEWTON + C.B. SPECK	.12 ac	43.0'	716-265	7/6/84	E.J. DEELY	.12 ac	43.0'	987-49	7-1-94
005	N. NEWTON	.11	62.0'	609-1047		P.A. PEDEN	.11	62'	957-81	10-12-83	R + L STINEBAUGH				778-160					
006	S.H. CARMIGIANO	.14	73.0'	633-1244		E.J. + D.T. MOZINA	.14	73'	743-682	8-27-85	J. ASHBURN									
007	CHARLTON DIV	1.70	210.0'	377-431	SPLIT 208	LOT SPLIT 1412-205	0.167 ac		1.533	377-431										
008	ENTER CO. MANT CORP.	0.42		591-182		MARCELLETTI & ASSOCIATES	0.42		712-1351	4-4-84	R. COOKE III	.42		890-279	12-30-91					
009	R. STOWE	.19	64.0'	542-667		C. STUHE JR.	.19	64'	929-681	4-24-92										
010	R. ISHEE	.20	62.0'	374-92																
011	T.H. EISLER	.164	62.2'	624-1084	9-4-78	T.H. EISLER	.164	60.2'	732-58	10-85										
012	C.H. EISLER	.24	51.8'	593-486																
013	INTER CO. MANT CORP.	.23	50.0'	591-182		MARCELLETTI & ASSOCIATES	0.23	50.0'	712-1351	4-4-84	R. COOKE III	.23	50'	890-279	12-30-91	T. EISLER			908-444	7-1-92
014	C. EISLER	.25		603-185																
015	INTER CO. MANT CORP.	.19	100.0'	591-182		MARCELLETTI & ASSOCIATES	0.19	100.0'	712-1351	4-4-84	R. COOKE III	.19	100'	890-279	12-30-91					
016	"	.14	"	"	"	"	"	"	"	"	"	"	"	"	"	"	"	"	"	"
017	ATLANTIC RICHFIELD CO.	.33	175'	637-1131	5-2-79	CHARLES EISLER	0.33	175'	645-791	3-17-85	R.E.D. COOKE	.075	175'	803-	4/12-88	D. COOKE			880-47	8-14-91
018	"	"	"	"	"	"	"	"	"	"	"	"	"	"	"	"	"	"	"	"
019	J.M. IRMS	0.19	.25	71.0'	542-1074	R + B COLDS	.19		798-866		TA. STAIGL + C.J. INSPRUCKER	.19	71'	808-191	5-8-88					
020	M.H. DIXON	.27	71.0'	551-1180		B. DIXON	0.27	71.0'	758-807											
021	F.P. PRICE	.51		519-27																
022	J.S. MOLZON	.25		508-1031																
023	B.J. LADD	.74		593-976		R.S. POWELL														
024	H.C. BRADSHAW	.50		479-637		C.L. BRADSHAW	.50		816-460	8-29-88										
025	WILLIAM G. FERRIS	.50		623-996		K.L. Ferris														
026	T.T. HAASE	.39	74.25'	601-943		D.N. Best			698-929											
027	T.L. LOAR	.38		523-102		T.N. Loar														
028	R.L. BENNET	0.33		609-102		M.K. STONE														
029	B.J. CAMPBELL	.35		508-342		B.R. + J.A. CAMPBELL	.35		731-55	3-13-85										
030	C.L. SOUTHERN	.16	40.0'	574-521		B.E. + S.T. BENNETT	.16	40.0'	684-798	4-27-82	M. ROBY	.16	40'	845-67	12-20-87					
031	M.L. McANANEY	.20	48.0'	546-243		M.E.B. McANANEY	.20	48.0'	893-773	8-8-88	M.L. McANANEY	.20	48'	882-971	9-18-91	C.L.T.J. McANANEY	.20	48'	1044-525	3-18-96
032	K.B. PILARCZYK	0.47	.34	78.0'	542-1291	K.H. + B.D. PILARCZYK			734-799	4-2-85										
033	K. MILLER	0.25	.28	66.0'	508-36															
034	S.L. CARR	0.25	.28	66.0'	257-340	L. CARR	0.28	66'	883-67	12-21-88										
035	P. ELDRIDGE	.24		308-203		J.R. + P. ELDRIDGE	.24	60'	732-7	2-29-95										
036	H. VANGORDER	.28	66.0'	484-440		C.J. Titgemeyer			698-1083		Greene County Bd. of Comm.			751-263	1-2-86					
037	J.M. HINK	.7		674-536	5-22-81	J.C. + E.J. DEELY + A.B. MILLER			1028-200	9-21-85										
038	M.E. MOSS	.25		460-294		E.J. DEELY			1038-1269	1-22-96										
039	C. JOHNSTON	.15	60.0'	326-621		G.P. + P.A. TRINETTI	0.15	60.0'	753-273	2-18-86										
040	"	.10	"	"	"	"	"	"	753-273	2-18-86										
041	G.P. TRINETTI	.37	65'	673-275	4-20-81	A.J. + G.A. ITERSICH	.15	45.0'	719-1029	10/11/85	A.J. G. ITERSICH	.15	45'	733-845	1985	R.L. + M.M. WHITE	0.15		761-497	
042	W.C. BEST	.15	48.0'	637-1232		R.V. FITTS			702-518		SUSAN KLABER									
043	R.H. MINER	.31	66.0'	556-120																
044	T.J. + N.A. BUTLER	0.24	.41	582-878																
045	H.C. R. CLIPSTON	.59		585-120		JAMES M. HINK														
046	W.M. MELKERSON	.41	90.75'	399-653		W.M. MELKERSON			793-696	1985										
047	A.D. SKIDMORE	.21	45.38'	653-27	6-5-87				885-1058	10-29-91										
048	V.S. NELSON	.29	45.38'	505-633		J. NELSON														
049	R.M. ELLIOTT	0.27	70.0'	603-643		M.C. SCANLON			667-905	10-1-80	DECLARK + M.R. ISHEE			920-125	4-22-92					
050	D.V.M. GRIFFITH	.21	61.64'	601-1144							M.C. SCANLON	.11.15		735-101	7-3-85					
051	D.S. RUMINSKI	.38		665-789	6-19-80	W.B. L.S.J. GREEN	.38		735-1356	4-19-85										
052	F. GRAU	.46	104.2'	300-316		F. GRAU			703-668		FLORENCE GRAU	.46		726-338	11-27-87					
053	R.M. BRINDO	0.25	.17	520-780		L. STAFFORD	.17		1015-1071	5-22-95										
054	F.M. PHIPPS	0.25	.17	45.0'	491-259	R.M. + D.M. BURDOVE	.17		1015-1083	5-22-95										
055	M.C. BRAZIS	.25	42.0'	615-827		C.A. BRAZIS	.25	42.0'	714-218	4-24-84	L. LANG	.25	42'	927-104	1-5-93	D.G. TIZZANO	.25	42'	1045-995	3-29-96
056	T.H. D. SIBULA	0.25		580-1260		M.A. NEELY	0.25		713-1023	4-12-84	S. MCINTOSH									
057	D.E. + H.M. WILSON	0.44	90.75'	585-573																
058	C.S. CHADWICK	.23		663-1128		R.J. Hurwitz			704-332		A.J. + M. RITONDARO									
059	R.K. EMMONS + E.A. SARGENT	.25		672-66																
060	D.E. HEINZ	.28	66.0'	591-737																
061	M.H. WILLMAN	.50	116.5'	625-1201		M. WILLMAN	.50		1082-1005	12-9-84										
062	R.T.J. DENZ	.50	66.0'	667-736		J.A. BENZ	.50	66.0'	1065-975	1-17-85										
063	G.T. SHEFCHUK	.53	115.5'	661-1174		G. SHEFCHUK	.53	115.5'	930-513	3-22-93										
064	S. RODECKER	.21	42.0'	576-988		R.B. LaDow			709-1821											
065	G.A. SHIFFLER	0.05	.13	52.9'	396-362	R.M. + T.M. CURBY			745-819	1985										
066	P.H. RICHARDS	.07	45.0'	427-314		T.D. + M.K. MOUTOS	0.07	45.0'	776-127	12-31-86										
067	NANCY M. O'REILLY	.20	89.42'	599-999																
068	BANK PID	.26	93.83'	667-1220	10-1-80	NOLAN PROPERTIES	.26	93.83'	697-8789	4-29-83										
069	NOLAN PROPERTIES	.3		647-335																
070	M.H. BARTHOLOMEW	.15	42.0'	576-858																
071	G.V. FOWLER	.18		552-708		G.V. FOWLER	.18	42.0'	954-400	9-22-93										
072	B.H. HUSTON	.50	80.0'	389-404		A.E.G. ITERSICH	0.5	80.0'	587-443		R.L. WHITE	.5 ac		881-498	8-30-91					
073	P.F. NOLAN, INC.	.68	99.0'	254-17																
074	D.E. BOND	.08		679-658	10-23-81	D.E. + B.J. BOND			685-10											



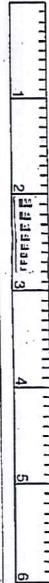
PARCEL NO.	TRANSFER TO	AC.	FT.	VOL.	DATE	TRANSFER TO	AC.	FT.	VOL.	DATE	TRANSFER TO	AC.	FT.	VOL.	DATE	TRANSFER TO	AC.	FT.	VOL.	DATE
1412-162	J. B. A. FREEZE	.21	65.0	485-919		E.T. & M.B. BOYTAR	.21	65.0	602-1825		E.T. & M.B. BOYTAR			732-688	3-28-85	M.B. BOYTAR, TRUSTEE	.21	65.0	1005-1126	1-18-85
163	"	0.13	45.0	"		"	.15	45.0	"		"			732-688	3-28-85	"	.15	45.0	1005-1126	"
164	R. WHITRIGHT	.07	20.0	484-549		R.E. Whitright	0.07	20.0	587-228	4-22-76	E. & E. P. M. Whitright	0.07	20.0	589-177						
165	"	.28	65.0	"		"	0.28	65.0	"		E. & E. P. M. Whitright	0.28	65.0	589-177						
166	E. MELLINGER	.22	65.0	389-421		R.L. Ratcliffe	0.22	65.0	587-353	6-76	SEE MAP									
167	A. B. N. TRASK	0.21	60.0	477-858		D.S. Fowler	.20	60.0	653-388	8-29	S. FOWLER			667-120	10-1-80	A. & J. HEDGE				SEE MAP
168	J. B. M. RITONDARO	.01	410-83			D.L. HALLORAN			655-530	7-21-78	D.M. & L.G. HALLORAN			734-766	4-2-85					
169	"	.23	65.0	"		"			"		"			734-766	4-2-85					
170	R. B. E. RARICK	.21	65.0	489-192		S.S.			580-819	75										
171	D. B. V. BONNER	.22	65.0	552-492		Rol Giszinski			675-357		R.H. ELLIOTT			667-141	10-1-80	R.M. RYAN				701-328
172	J. B. E. RARICK	.22	65.0	266-673		S.S.			580-819	75										
173	L. B. N. LAUX	0.22	.17	50.0	453-571	C.R. & B.R. WEARSCH	.17	50.0	682-954	2-17-82	L.M. & N.L. LAUX	.17	50.0	682-956	2-17-82	M.T. KIMBOROWICZ				SEE MAP
174	C. NOBLE	.16	54.5	516-885		J. RUSAW	0.20	.16	54.5	542-1134	G.E. & E.A. Young	.16	54.5	643-386						
175	T. G. FENTON	0.20	.17	53.75	311-130	R.F. BENEDEJIC	0.17	53.75	770-597		J. GRAHAM	.17	53.75	816-919	8-31-88	SEE MAP				
176	W. B. T. WRIGHT	.14	47	508-938		W.H. & MARY RAYER	0.14	47	580-90	75	S. & V. COATES			647-471						
177	R. J. THRASHER	.25	71.92	274-221		H. CLARY	.25	71.9	665-1024		B.L. Kiebler	.25	71.92	724-989	11/1/84					
178	C. O. MIHN	0.11	0.02	75.0	632-481	J. SPEAR	0.11	0.02	75.0	668-1032	P.M. & C.R. BYRNES	0.11	0.02	717-691	6/25/84					
179	CARROW REALTY CO.	.25	53.0	428-386		LAKE GEORGE PRINTING	.25	53.0	667-921	10-23-70	TRI COUNTY NEWSPAPERS INC.			726-754	12/5/84					SEE MAP
180	"	.12	26.5	"		"	.12	26.5	"		"			"	"					
181	G. B. B. NELS	.12	26.5	572-514		T. & K. PRENGAMAN	.12	26.5	719-214	7-24-84	J. M. KUHN ET AL.	.12	26.5	818-222	7-1-82					
182	CARROW REALTY CO.	0.75	173	507-653		LAKE GEORGE PRINTING	0.86	173	667-923	10-25-70	TRI COUNTY NEWSPAPERS INC.	0.86	173	726-754	12/5/84					SEE MAP
183	"	0.50	42	417-581		"	.42	"	"	"	"	.42	"	"	"					
184	"	.14	42	428-443		"	.14	"	"	"	"	.14	"	"	"					
185	W. C. BURNS	0.33	.22	52.0	551-442	3000 Company	.22	52.0	648-391	5/20/93		.22	52.0	808-978	1-6-89					
186	"	0.15	.20	51.0	520-982	W.C. Burns			706-953		B.H. DENE ENTERPRISES INC.	.20	51.0	808-978	1-6-89					
187	L. B. C. MILLER	0.17	.19	47.0	427-1028	J. ZNIDARSIC (TRUSTEE)	0.19	47	770-1293	10-24-86	J. ZNIDARSIC (TRUSTEE)	0.19	47	770-1293	10-24-86	SEE MAP				
188	G. & B. NELS	.24	53.0	512-514		T. & K. PRENGAMAN	.24	53.0	719-214	7-24-84	J. M. KUHN ET AL.	.24	53.0	818-222	7-1-82					
189	"	.24	53.0	"		"	.24	53.0	"	"	"	.24	53.0	"	"					
190	E. BELL	.24	53.0	425-117		R. S. BELL			657-124											
191	H. M. HAZEN	.23	50.9	460-745		E. J. MILLER	.23	50.9	682-544	2-5-82										
192	H. B. M. OHANESSIAN	.28	64.0	483-337		H. M. OHANESSIAN			617-1883	2/17/78										
193	A. B. W. HOLMES	.29	75.0	449-217		WILMA HOLMES	0.29	75.0	587-290		J.P. Nokes	.29	75.0	1018-94	1-15-95	SEE MAP				
194	F. B. M. MILLER	.25	64.0	531-503		S. E. J. TIM MOHS	.25	64.0	574-335											
195	B. L. FLEET	.28	64.0	357-605		G. Watson			710-1091											
196	W. H. PARSONS	.52	116.98	518-20		R. BARCOCK	.55	116.98	663-1229		D.W. JEYNIKAR	.55	116.98	1038-410	1-12-96					
197	J. B. M. AUMICK	.22	54.5	491-158		M. AUMICK	.22	54.5	873-837											
198	E. DEMPSEY	0.12	.26	82.7	392-492	B.A. BAIRD			752-774											
199	J.P. PENROD	.25	.18	63.6	516-994	R.A. & M.A. BAKER			1039-510	1-26-96										
200	R. J. TAKACS	0.25	.17	60.0	552-256															
201	G. B. O. McELWAIN	0.16	.19	45.0	289-469	O.T. McELWAIN	0.16	45.0	378-303		T. & L. Dauterman	0.16	45.0	667-945		P. D. HACKETT				SEE MAP
202	A. B. D. GROSSMAN	0.10	.11	48.4	35															
203	R. STONE	0.10	.07	44.0	457-136	JANET A. STONE	0.07	44.0	585-940		G.J.C. & K. BUEHNER	.07	44.0	873-837						
204	A. L. KING	.07	65.0	216-482		W. E. & A. KING	.07	65	733-964		SEE MAP									
205	FRANCHISE REALTY 1412-007	0.167	270	582-1031																
206	GERUGA FIVE-O INC.			619-455	2-27-78	ST. & L.M. REARICK			764-687											
207	L. E. D. CANSON	0.03		336-524	7-21-58	R. E. A. HOIC	0.03		617-760	12-16-77										
208	MCDONALD'S CORPORATION	0.238		678-1214																
209	GEALCAERIE #2261 F.O.E. SPLIT	1.927		679-376	10-20-81															

TRW-REDI  
1-800-345-7334





TRW-REDI  
1-800-345-7334



SCALE IN 1/160 OF AN INCH





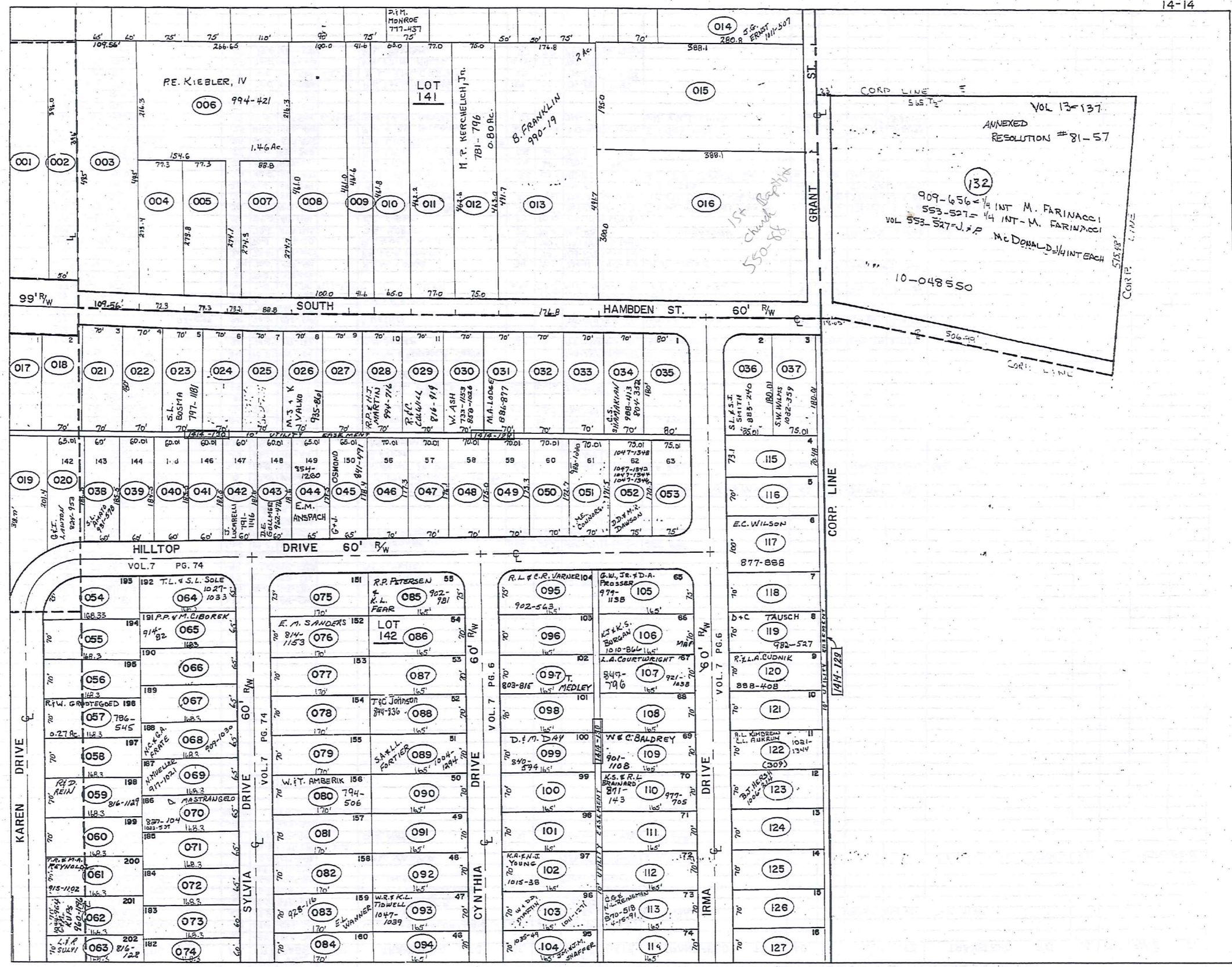
PARCEL No.	TRANSFER TO	AC.	FT.	VOL.	DATE	TRANSFER TO	AC.	FT.	VOL.	DATE	TRANSFER TO	AC.	FT.	VOL.	DATE	TRANSFER TO	AC.	FT.	VOL.	DATE	
1413-082	CHARDON VILLAGE	.024	12.0'	490-1008																	
083	CHARDON VILLAGE	.021	10.0'	124-507																	
084	CHARDON VILLAGE	.044	22.0'	124-500																	
085	CHARDON VILLAGE	.002																			
086	VILLAGE OF CHARDON	.15		973-327	3-2-94																
087	VILLAGE OF CHARDON	.17	65.8'	879-1104	8-9-91																
088	THE GEORGE CO. NAT'L BK. CHARDON	.75		125-797	7-27-78																
089	VILLAGE OF CHARDON	.43		210-468																	
090	P.C. CHURCH	.21	65.0'	77-509																	
091	VILLAGE OF CHARDON	.05		145-134																	
092	P.C. CHURCH	.5		261-210																	
093	VILLAGE OF CHARDON	.72	94.97'	635-345																	
094	P. BUCHTEL	.726	94.97'	874-715	6-6-91																
095	GEORGE CO. PUBLIC LIBRARY	.44	118.58'	768-323	9-18-81																
096	G.B. THRASHER	.31		812-643	6-13-88																
097	L.W. + C.F. CURRY	.30		960-818	11-8-93																
098	L.W. + C.F. CURRY	.32		960-818	11-8-93																
099	J. + G. LETKI	.50		812-773																	
100	L.W. + C.F. CURRY	.75		960-818	11-8-93																
101	T + D SPURLOCK	.52	61.5'	787-672																	
102	C + P ROSCH	.47	40.0'	617-1042																	
103	B.S. DINGMORE, TRUSTEE	.59	52.0'	885-1098																	
104	A.D. + M.K. ZSHEE	.78	46.0'	735-347	4-1-85																
105	E.S. + J.L. CARLSON	.75		878-382	7-23-91																
106	B. + J. KELLER	.97	62.5'	621-733	5-5-78																
107	D.M. SIMPSON	1.22	102.35'	522-305	4-8-74																
108	D.H. + K.S. SIMPSON, JR.	.40	.30	788-774	5-14-86																
109	H.C. BOYLE	.88	90.25'	989-292																	
110	J.H. + H.L. BARLOW	.18	30.0'	732-1081	85																
111	W.A. HESS + V.M. FOWLER	.51	67.10'	909-588	7-13-92																
112	G. + E. YOUNG	1.47	1.69	705-315																	
113	H. + J. TUSICK	.56	150.0'	855-794																	
114	B. + G.A. BARNUM	.32	85.3'	731-741	3-20-85																
115	R. + K. DAVIDSON	.44	100.0'	509-970																	
116	T.L. + R. BERGSON	.24	63.39'	720-171	10-11-84																
117	R. + L. KNIGHT	.74	46.0'	424-221																	
118	R.J. + D.J. BENNE ET	.65	57.75'	687-266	7-8-82																
119	C.L. + J. STANTON, TRUSTEES	.66	57.75'	1012-141	4-20-95																
120	J. + J. Mc FARLANE	.31	90.0'	794-86																	
121	R.A. + S.A. YOUNG	.32	90.0'	1000-872																	
122	J.R. + A.W. MORRISON	.43	120.0'	758-968																	
123	D. DAUDAIDES	.43	117.5'	452-284																	
124	J.A. BECHKOWIAK	.32	94.85'	695-1104	3-25-83																
125	P.A. RESCH	.21	64.0'	966-253																	
126	M. Mc KENNA	.13	35.0'	567-662		J.B. DIETRICH + J.M. SPANGLER	35.0'	1027-226	9-11-95												
127	S.M. WALTERS	.23	51.0'	410-71																	
128	D.B. BASEL (S.M. STERNAD-BASEL)	.18	48.0'	1014-372																	
129	L.C. DEGRIMO	.36		688-1016	8-20-82																
130	C. + M. SPECK	.50	73.92'	702-1047																	
131	F. + J. WEAVER	.50	74.58'	536-1131																	
132	T.C. + C.A. HUMMEL	.43	64'	872-1121	5-15-91																
133	S.M. SPECK	.49	74.56'	822-5	12-1-88																
134	W.H. MICHAEL + J.A. BURK	.40	90.95'	728-158	1-30-85																
135	W.W. WADDELL	.42	65.0'	718-444																	
136	P. + T. FINNEY	.57	88.8'	920-9	10-27-92																
137	R.J. BOSLEY	.50	78.54'	770-916	10-22-86	J. + A.C.S. CLOUSER	.50	1029-164	10-6-95	SEE MAP											
138	C. + V.H. FENNER	.50	79.2'	730-978	3-8-85																
139	C. + V.H. FENNER	.4	60.39'	730-978	3-8-85																
140	R. + S. DUNBAR	.39	60.39'	631-412																	
141	J.E. + R.H. COMBS	.50	66.0'	772-743	11-14-86																
142	W. + F. FOWLER	.25	66.0'	94986																	
143	G.E. Mc NAUGHTON	.50	82.5'	548-5																	
144	N.E. + M.C. Mc DONALD	.31	82.5'	919-658																	
145	J. + R. Mc CASKEY	.25	20.0'	638-655																	
146	T.D. + L.L. BUTH	.35	95.5'	723-1258	11-1-84																
147	T.L. RARICK	.34	84.0'	597-198																	
148	G.A. HULL	.25	63.4'	775-364																	
149	D. + V. Mc INTOSH	.28	93.0'	704-810																	
150	L. + P. CRAIG	.28	88.0'	615-1181																	
151	V.L. SEIDEL	.22	40.0'	933-245	3-18-73																
152	F.H. MAHEU	.23	46.72'	736-257	4-23-85																
153	D.J. MILLER	.5	126.8'	880-230	8-15-91																
154	C.S. + V.H. FENNER	1.41	176.0'	730-978	3-8-85																
155	R. + W. COMBS	1.28	134.0'	455-57																	
156	W.A. + R.R. LEAMAN	2.87		993-145																	
157	T.J. HUMMEL	1.72		680-1207																	
158	R. + H. JONOVICH	2.23	2.25	777-555																	
158A	S.M. LEAMAN	.662	170.0'	993-145	9-1-94																

TRIM/REDI  
1-800-345-7334

SCALE IN 1/10 OF AN INCH

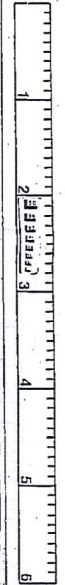
171

PARCEL NO.	TRANSFER TO	AC.	FT. FR.	VOL. PAGE	DATE	TRANSFER TO	AC.	FT. FR.	VOL. PAGE	DATE	TRANSFER TO	AC.	FT. FR.	VOL. PAGE	DATE	TRANSFER TO	AC.	FT. FR.	VOL. PAGE	DATE
1413-082	CHARDON VILLAGE	.024	12.0'	496-1008																
083	"	.021	10.0'	124-507																
084	"	.044	22.0'	124-500																
085	"	.002																		
086	E.C. BETZER	.15		556-492	8-13-73	H.M. Betzer (Trustee)			704-114	12-7-83	L.P. HANSON	0.15		752-484	1-31-86	THE VILLAGE OF CHARDON	913-509	913-507	3-2-94	
087	CHRISTIAN FELLOWSHIP CENTER	.17	65.34'	647-978		VILLAGE OF CHARDON	81.84		879-116	8-1-91										
088	The Granger Co. NAT'L BK. CHARDON	.75		625-729	7-27-78															
089	VILLAGE OF CHARDON	.43		210-488																
090	P.C. CHURCH	.21	65.0'	77-509																
091	VILLAGE OF CHARDON	.05		145-154																
092	P.C. CHURCH	.5		281-210																
093	VILLAGE OF CHARDON	.72	94.97'	635-345																
094	T.A. BENDA	.75	94.97'	603-596		T.A. BENDA	.75	94.97'	683-770	2-25-82	P. BUCHTEL & M. BIDLACK	see MAP				P. BUCHTEL	.726	94.97'	814-715	6-6-91
095	U.S.A. P.O.	.44	18.58'	206-38		Granger Co. Pub. Library	0.44	18.58'	768-323	9-18-86										
096	C.R. THRASHER	.31		625-847	7-31-78	C. THRASHER	.31		818-443	6-13-88										
097	D. CANFIELD	.30		643-696		L.W. & C.F. CURRY	.31		940-818	11-8-93										
098	D. CANFIELD & M. GOODRICH			203-335		L.W. & C.F. CURRY			960-818	11-8-93										
				266-362																
099	D. & D. BOWYER	.50		611-752		D.H. & D.F. BOWYER	.50		733-102	5-29-85	J. & G. LETKI	.50		718-773						
100	D. CANFIELD	.75		653-476		L.W. & C.F. CURRY	.75		960-818	11-8-93										
101	S. & J. ZAPPA	.52	61.5'	486-472		S. & J. ZAPPA			698-811		J.K. WHEELER & W. McINVILLE	.52	61.5'	736-22	4-19-85	D.J. FRITZ			779-953	
102	C. & P. ROSCH	.47	40.0'	617-1042																
103	R. DINSMORE TRUSTEE	.59	52.0'	583-923																
104	R. & M. ISHEE	.75	66.0'	518-118		R.D. & M.K. ISHEE			66'	733-347	4-1-85									
105	T. & P. MATERNA & DAVIDSON	.75		615-1048	2-17-78	T.G. SVOBODA & A. DEETER	.75		723-161	10/10/84	R.P. & B.D. SMITH	0.75		765-544		E.S. & J.L. CARLSON	0.75		878-382	7-23-91
106	B. & J. KELLER	.97	82.5'	621-733	5-5-78															
107	D.M. SIMPSON	1.22	102.93'	542-315	4-8-74															
108	B. INDERLIED	0.40	30	53.0'	592-1238	D.M. & K.S. SIMPSON, JR.	0.30	53.0'	758-474	5-16-86										
109	D.H. BURT	0.88	90.25'	645-672	1-21-75															
110	J. & H. BARLOW	.18	50.0'	424-678		J.T. & H.L. BARLOW			732-1081	1985										
111	H. M. CHENEY	.51	67.32'	205-309		R. MILGATE	.51	67.32'	891-271	3-20-92	W.A. HESS & V.M. FOWLER	.51	67.32'	909-588	7-13-92					
112	K.D. CARSON	1.69		210-355		G.E. YOUNG			705-315											
113	P.M. VESE	.56	150.0'	480-422		D. & B. O'BRIEN			705-1169		SEE MAP									
114	B. & G. BARNUM	.32	85.3'	515-504		B.F. & G.A. BARNUM	.32	85.3'	731-791	3-20-85										
115	R. & K. DAVIDSON	.44	100.0'	509-970																
116	T.D. TINCHER	.24	63.39'	565-220		T.L. & R. BERGACH	.24	63.39'	720-171	10/11/84										
117	R. & L. KNIGHT	0.60	74	66.0'	426-721															
118	C. & M. BENNETT	0.60	66	57.75'	400-124	R. J. & D. J. BENNETT			687-266	7-8-82										
119	L.M. STANTON	.66	57.75'	165-495		C. STANTON	0.66	57.75'	761-601		L.C. & J. STANTON, TRUSTEES			102-141	4-20-85					
120	R. & H. HOPKINS	.31	90.0'	661-1119		J. & T. McFARLANE	SEE MAP													
121	M. M. MAYNARD	.32	90.0'	488-509		M. & W. MARYNARD			710-304		SEE MAP									
122	PIL. CH. CHURCH (TR)	.43	120.0'	260-94		S.A. & R.L. THOMPSON	0.43	120'	758-966		J.R. & R.V. MORRISON	0.43	120'	758-968						
123	D. DANDALDES	.43	171.5'	452-284																
124	R.J. BECHKOWIAK	0.25	32	94.85'	100-353	J.A. BECHKOWIAK	0.25	32	645-106	3-25-93										
125	D. & C. SCHWAN	0.21	25	64.0'	515-1031	C. SCHWAN	0.21	25	739-976	6-25-85	G. & D. SCHIRM			798-146		SEE MAP				
126	M. McKENNA	0.20	13	35.0'	562-662															
127	K. & R. LAMPMAN	0.20	23	51.0'	410-71															
128	S. & T. WALTERS	.18	48.0'	617-971		SEE MAP														
129	R. & L. DEGARMO	.36		495-496		L.E. DEGARMO	.36		688-1016	8/20/82										
130	C. & N. SPECK	.50	73.92'	702-1024																
131	L.D. SMITH	.50	74.58'	556-1131	9-26-73															
132	F. & J. WEAVER	0.43	64'	588-278		F.E. WEAVER (GCD)	0.43	64'	762-550		T. & A. MOREL & T. HUMMEL	.43	64'	820-348	10-27-88	T.C. JR. & C.A. HUMMEL	.43	64'	872-1121	5-15-91
133	M. FRED	.44	74.56'	460-402		S.A. SPECK	.44	74.56'	822-5	12-1-88										
134	P. BAKER	0.60	90.95'	611-271		Wm. Michael E. Juwita Amv Bvck			729-158	30/11/85										
135	W. & S. WADDELL	.42	65.0'	603-832		G.F. ORR TRUSTEE			674-47	2-4-83	W.W. Waddeil			712-444						
136	J.E. GRASSMAN	0.67	88.8'	480-435		R.C. & S.L. WOODIE	0.67	88.8'	765-189	9-26-86	P.F. FINNEY	.67	88.8'	920-9	10-27-92					
137	E. ONDREY	.50	78.54'	665-1035	7-3-80	V.M. ONDREY	.50	78.54'	724-225	11/2/84	R.J. BOSLEY	0.50	78.54'	770-916	10-22-86					
138	C. & V. FENNER	.50	79.2'	635-202	1-29-79	C. & V.M. FENNER	.50	79.2'	730-978	3-8-85	SEE MAP									
139	C. & M. FENNER	.4	60.39'	234-488		C. & V.M. FENNER	.4	60.39'	730-978	3-8-85	SEE MAP									
140	R. & S. DUNBAR	.39	60.39'	631-412																
141	A. J. KAWALEC	.50	66.0'	671-182	6-7-74	A.J. & W.L. KAWALEC	.50	66.0'	672-976	12-20-82	A.J. KAWALEC			735-1093		J.E. & R.M. COMBS	0.50	66'	772-743	11-14-86
142	W.D. TAYLOR	.25	66.0'	308-553		CASAR LAKES COMMERCIAL BANK			728-115	11/11/85	W.D. TAYLOR	.25	66.0'	205-220	3-16-88	FOWLER 949-859 to 861 a.l.l. map				
143	G.E. McNAUGHTON	.50	82.5'	568-5	7-22-74															
144	P.D. & L.A. SULL EVAM	.31	82.5'	672-483	4-6-81	G.F.G. SHANDOWER	.31	82.5'	819-953	10-20-88	SEE MAP									
145	R. & S. LEHMAN	.25	50.0'	633-547		R.D. Moses	.25	50.0'	671-1491	6/29/83										
146	R.G. HAUTER	.35	45.5'	537-320		L. & D. Corbus			707-1032		J.D. & L.L. BOUTH	.33		723-1258	11/11/84					
147	T.L. RABICK	.34	86.0'	597-198																
148	T. & G. HULL	.25	63.4'	571-1213		G.A. HULL	.25	63.4'	775-364											
149	D.R. McINTOSH	.28	95'	591-875		D. & V. McIntosh			706-810											
150	L. & P. CRAIG	.28	88.0'	615-1181																
151	A.D. MANSFIELD	.22	60.0'	218-515		G.E. & S.V.L. SEIDEL	see MAP				V.L. SEIDEL	.22		933-215	3-18-93					
152	L. WIEGAND	0.27	23	66.72'	689-966	V.L. OLSON 691-1210	0.27	23	684-403	11-14-82	F. & H. MAHEU	.5		736-259	4-23-85					
153	H. & D. MILLER	.5	126.8'</																	




173

TRIM-REDI  
1-800-345-7334




PARCEL NO.	TRANSFER TO	AC.	FT. FRT.	VOL. PAGE	DATE	TRANSFER TO	AC.	FT. FRT.	VOL. PAGE	DATE	TRANSFER TO	AC.	FT. FRT.	VOL. PAGE	DATE	TRANSFER TO	AC.	FT. FRT.	VOL. PAGE	DATE
1413-158	J.W.+D.J. FRANNEY	.28	65.0'	538-186																
160	W.+R. CALLAGHAN	.22	65.0'	538-646		W.J.+R.E. CALLAGHAN	0.22	65.0'	734-830	4-2-85										
161	C.+B. KUSHLAN	.22	65.0'	538-270		C. KUSHLAN			849-27	4-4-90	B. J. Gartin			849-29	4-4-90	SEE MAP				
162	C.+V. SPENCER	.22	65.0'	538-238		C.+V. SPENCER			733-123	1985										
163	B.+P. KLEMAREK	.22	65.0'	538-271		D.P. + M.L. REVLOCK			1044-304	3/25/92										
164	R.A.+J.E. KNIGHT	.22	65.0'	667-244		R.A. KNIGHT	.22	65.0'	935-1242	4-15-93										
165	G.+B. WILEY	.21	60.0'	617-1146																
166	J.L. TINNEL	.21	60.0'	621-1092		B.L. VASKO	.21	60.0'	731-1193	3-21-85	L.M. VASKO	SEE MAP				K.C. + K. SEUFER JR.	0.21	60.0'	872-56	5-3-91
167	R.G. COOKE III	.21	60.0'	679-382	10-20-81															
168	D.+C. MAYER	.21	60.0'	603-095		D.E. MAYER	0.21	60.0'	768-983	9-25-86	SEE MAP									
169	T.C.+J.E. HUMMEL	.013		680-1307																
*off. 1	3000 COMPANY	0.075		698-391	5-20-83															
1414-001	L.R. HILLEN	1.17		665-534																
002	L.R. HILLEN	.45	50.0'	665-534																
003	J.+A. HENRY	1.25	101.60'	223-235		J.L. A. HENRY			686-585	6-21-82										
004	D. FELICI	.49	72.33'	513-1038		A.D. Felici			711-1144											
005	W. DORN+S. MOHACSKY	.486	72.32'	635-637																
006	S.+A. CALVIN	1.46	23.2'	581-741		P.E. KIGLER IV	1.46	23.2'	994-421	9-16-94	SEE MAP									
007	L.T. SPRINGS	.56	88.0'	538-504		L.T. + M. SPRING	0.56	88.0'	767-785											
008	D. BURDICK	1.06	100.0'	601-1005																
009	"	.44	41.61'	"																
010	E.+R. MITTOWER	.89	65.0'	656-484																
011	J. KOKOSHA	.82	72.0'	667-377		M.J. + N.L. TVERGIYAK			688-127	8/3/82	M.J. + N.L. TVERGIYAK	.82	77.0'	731-1087	1985					
012	M.+M. KERCHLICH	.8	75.0'	653-810		M.P. KERCHLICH, JR.	SEE MAP													
013	C.C. GRANT	2.0	176.8'	515-1084		C.C. GRANT, TRUSTEE	2.0		923-451	11-23-92	G.E. GRANT	2.0		923-454	11-23-92	SEE MAP				
014	D.M. ERNST	.42	68.47'	485-88		J.B. ERNST			1011-307	3-31-95										
015	R.R. GRANT	1.53	174'	389-316		R+S WOODIE			942-612											
016	FIRST BAPTIST CHURCH	2.67	300.0'	550-88																
017	M.+B. McBRIDE	.34	70.0'	478-773		B.A. McBRIDE	.34	70.0'	824-144		L. LAHODNY	.34	70.0'	975-A	3-18-92					
018	E.+D. HOUGHEN	.34	70.0'	424-419		E.+D. HOUGHEN	0.34	70.0'	734-747	4-1-85										
019	L.+A. SCHULZ	.36		537-722																
020	M.A.+K.L. HOLMES	.28		647-419		P.S.+M.L. PERCASSI	.28	67.16'	736-1125	1985										
021	R.+M. RYAN	.34	70.0'	609-225		C. Black			701-12											
022	M.+D. HORNE	.34	70.0'	281-587																
023	F.+S. BRENTAR	.34	70.0'	678-209		WILLIAM + REBECCA A. COSTAS			729-187	20/2/85	S.L. BOSMA	SEE MAP								
024	S.+H. JOZSA	.34	70.0'	277-132		H.M. JOZSA	.34		881-905	9-4-91	R.L. JOHNSON	.34	70.0'	1009-624	3-7-95					
025	L. SHIEF	.34	70.0'	509-431																
026	G.+A. VALKO	692-839	.34	70.0'	292-559	A VALKO			850-784	5-2-90	M.S.+K. VALKO	.34	70.0'	935-861	4-13-93					
027	E.M. VAN HORN	.34	70.0'	482-595																
028	E.R.+R.R. BRICK	.34	70.0'	523-324		E.R.+R.R. BRICK	.34	70.0'	949-397	8-3-93	SEE MAP									
029	C.+V. VEVERKA	.34	70.0'	664-570	11-3-80	C.+V. VEVERKA	0.34	70.0'	755-782	4-2-86	R.F. C. COLWILL	.34	70.0'	616-919	9-1-88					
030	C.+M. EVANS	.34	70.0'	470-518																
031	R.+M. LODGE	.34	70.0'	599-501		R.+M. LODGE	.34	70.0'	734-1317	4-3-85	M.A. LODGE	.34	70.0'	886-877	11-7-91					
032	P.+C. MASON	.34	70.0'	291-493		P.N.+C.P. MASON	.34	70.0'	733-278	4-1-85										
033	W. ASH	.34	70.0'	286-70		R.J.+W.J. ASH	.34	70.0'	733-483	4-1-85										
034	D.+L. HORTON	.29	70.0'	677-1285		D.S. HORTON	.29	70.0'	686-46		A. SHAMAKIAN	.29	70.0'	804-352	2-25-88	SEE MAP				
035	W.+K. CULLUM	.32	80.0'	611-1206		K.E. CULLUM	.32	80.0'	716-1162	6/13/84										
036	R. PATTON	.35	84.5'	443-603		K.L.+C.S. TRABERT	.35	84.5'	729-1309	2-20-85	The Sec. of Housing + Urban Dev.	0.35	54.5'	772-898	11-17-86	L. POLLOCK	SEE MAP			
037	E. DEER ETAL	.31	75.0'	571-378		P. BOLEK 7/4 INT.	.31	75.0'	722-315	10/01/84	K.C.+M. BOLEK (7/4 INT.)	.31	75.0'	730-726	3-5-85	SEE MAP				
038	R.+T. PILLER	.25	60.0'	609-1104		N.+T. JENSEN, JR.			710-205		S.L. AMATO	.25	60.0'	931-578	2-23-93					
039	D.+L. SCOTT	.25	60.0'	628-442		E.M. GEBURA	.25	60.0'	681-1007		N.E.+T.M. JENSEN, JR.	0.25	60.0'	761-921						
040	C.+C. JOHNSON	.25	60.0'	537-931		C.+J. CA. JOHNSON	.25	60.0'	733-19	1985										
041	R.+R. KEENER	.25	60.0'	537-754		R.E.+R.E. KEENER	.25	60.0'	735-827	1985										
042	A.+M. SILVESTRO	.25	60.0'	537-933		J.M. LUCARELLI	SEE MAP													
043	FRED W. GOLLMER	.25	60.0'	525-640		F.W. + D.E. GOLLMER	.25	60.0'	943-463	10-14-93	D.E. GOLLMER	.25	60.0'	962-476	11-22-93					
044	T.O. DELVECCHIO	.27	65.0'	665-804	6-20-80	R.W.+E.M. ANSPACH	0.27	65.0'	781-173		T.R. + R.C. SMITH	.27	65.0'	1011-499	3-20-95					
045	B.J. RUDY	.27	65.0'	552-601																
046	C.+C. GRIFFIN	.29	70.0'	631-755																
047	P.+M. CHONG	.28	70.0'	546-828		P.K.+M.S. CHONG	.28	70.0'	734-125	1985										
048	L. CAPRA	.28	70.0'	621-1169	11-2-78	R.L.+M. CAPRA	.28	70.0'	734-520	4-2-85										
049	F.+G. SHORE	.28	70.0'	484-613		R.A.+J.M. MALEC	0.28	70.0'	762-198											
050	H.+C. CHPSTON	.27	70.0'	633-1274		P.L. BURNS	.27	70.0'	743-1155	8-29-85										

1-800-345-7334



SCALE IN 1/10 OF AN INCH

PARCEL NO.	TRANSFER TO	AC.	FT. FRT.	VOL. PAGE	DATE	TRANSFER TO	AC.	FT. FRT.	VOL. PAGE	DATE	TRANSFER TO	AC.	FT. FRT.	VOL. PAGE	DATE	TRANSFER TO	AC.	FT. FRT.	VOL. PAGE	DATE
1414-051	M. CONNORS	.27	70.0'	542-378		G. & M.P. CONNORS	.27	70'	209-282	7-15-92	M.E. CONNORS	.27	70'	982-1220	7-1-94	H.C. + H.P. CONNORS	.27	70'	1018-865	6-20-95
052	I. HAUETER	.29	75.0'	268-479		SEE MAP														
053	R.+C. CHERNICKY	.29	75.0'	588-181																
054	R.+J. GAHR	.28	75.0'	583-438		R.+J. M. GAHR	.28	75'	732-298	3-29-85	E.R. + D.M. REITER	0.28	75'	762-1088						
055	E.+S. MARTINSON	.27	70.0'	633-330		E.J. + S.A. MARTINSON	.27	70'	730-331	4-5-85	K.M. FIRNAT	0.27	70'	768-102	9-17-86	H.C. + S.L. WOODIE	0.27	70'	1013-13	4-24-95
056	D.+B. HLRSE	.27	70.0'	657-1001																
057	C.A. LUCAS	.27	70.0'	581-752	4-23-76	R. + W. GROOTE GOLF														
058	G.+E. DICKSON	.27	70.0'	657-668	9-17-79	C. + S. GARFIGA			703-1221											
059	D.+S. BOWDEN	.27	70.0'	542-419		D.H. + S.M. BOWDEN	.27	70'	730-690	3-4-85	R. D. REIN	.27	70.0'	816-1129						
060	M.+N. OSTOYIC	.27	70.0'	542-1234		M.S. + N.L. OSTOYIC			685-908											
061	J.+R. HALL	.27	70.0'	598-439		W.A. + D.K. SMITH	.27	70.0'	720-314	10-11-84	R. D. SPRAGGINS	.27	70.0'	831-240	5-31-89	SEE MAP				
062	R.+R. CLARK	.27	70.0'	576-756		R.L. HAUTAK	.27	70.0'	703-52	6-23-83	K. J. SYSAK	.27	70.0'	871-959	7-30-91	SEE MAP				
063	R.+G. ZAROBILA	.27	70.0'	712-83	2-12-80	L. + M. SULLY	.27	70.0'	816-188	8-29-88										
064	P. FLYNN	.25	65.0'	576-1051		T.L. + S.L. SOLE	.25	65'	1027-1038	9-15-85										
065	G.+E. WAGNER	.26	65.0'	628-728	9-1-78	P.P. + M. OIGOREK	.26	65'	914-82	8-13-92										
066	M.E.+S. DOUBICAN	.25	65.0'	609-561		R. K. + N.M. JOHNSON	0.25	65.0'	714-220	4-26-94	R.L. + C.L. PRICE	0.25	65'	765-745						
067	L.+L. EIERMANN	.25	65.0'	637-670																
068	D.+S. GEROSA	.25	65.0'	623-751		N.C. + G.A. FRATE	.25	65'	737-973	1985	N.C. + G.A. FRATE	.25	65'	909-030	7-16-92					
069	R.+N. MULLER	.25	65.0'	538-382		R.S. + N.A. MUELLER			733-1055	4-1-85	H.A. MUELLER	.25	65'	917-1021	10-5-92					
070	F.+M. KRZYNAK	.25	65.0'	537-720		M. KRZYNAK			702-596		J.T. + A.P. HANNAN	.25	65'	746-992	10-21-85	D. MASTRANGELO	.25	65'	1022-539	7-27-95
071	J.+J. LAURICH, JR.	.25	65.0'	591-801		D.J. GORMAN + M. SHORT			687-990	687'	D.J. + N.L. GORMAN	.25	65.0'	700-1335	7-14-83					
072	D.+K. GENTILE	.25	65.0'	625-85		T. W. TROUP	.25	65'	750-35	12-19-85										
073	E.+N. PAINTER, JR.	.25	60.0'	601-710		R.+G. Halstrom			705-740		G.R. HALLSTROM	.25	60'	1092-902	7-28-95					
074	L.P. LEVAND + B.A. BROWN	.25	60.0'	663-816		R.J. + D.L. WEBER	0.25	60'	766-730											
075	W.+M. TUSKIEWICZ	.29	75.0'	657-726																
076	W.+E. PORTER	.27	70.0'	607-945		E.W. + E.M. SANDERS	.27	70'	747-260	10-25-85	F.M. SANDERS	.27	70.0'	814-153	7-21-88					
077	R.+P. BISSELL	.27	70.0'	571-207		R.M. + P.J. BISSELL	.27	70'	731-552	3-19-85										
078	R.+P. DITTO	.27	70.0'	587-1234		T.L. Cogliandro	.27	70.0'	782-707	4-10-87										
079	L.+A. DEVORSKY	.27	70.0'	537-755		L.R. + A.M. DEVORSKY, JR.	0.27	70.0'	732-1345											
080	R.K. GEINITZ	.27	70.0'	591-1094		R. + S. BENSON	.27	70'	765-102		W.I. T. AMBERIK									
081	E.+J. SURACE	.27	70.0'	653-250																
082	J.+J. SANGUEDOLCE	.27	70.0'	587-556		J.A. + J.M. SANGUEDOLCE	.27	70'	732-376	3-27-85										
083	J.+J. BARLOW	.27	70.0'	574-722	2-21-75	E.W. + V. ROMANS	0.27	70'	759-1080		E.L. WANNER	.27	70'	928-114	1-7-93					
084	N.+B. GLAW	.27	70.0'	637-1043																
085	W. CONNETT	.26	75.0'	424-374		W.M. + J.A. CONNETT	.26	75.0'	721-180	10/11/84	R.P. PETERSEN + K.L. FEAR			902-981	5-6-92					
086	H.+S. WAGNER	.27	70.0'	351-204		S.M. WAGNER			688-1145	8/24/82	D.J. + D.C. SIEBERT			773-283						
087	T.+A. JOHNSON	.27	70.0'	623-1237																
088	R.A. TAYLOR	.27	70.0'	645-1118	7-11-80	SEE MAP														
089	H.+W. WINDELL	.27	70.0'	603-439		D.R. + D.M. Lakin	.27	70.0'	719-110	4-10-87	DEPT. OF HUD.	.27	70.0'	987-394	7-29-84	SEE MAP				
090	E.+V. VAN SCOYNE	.26	70.0'	647-401																
091	J.A.E. MCKENZIE	.27	70.0'	435-240		J.J. + F.E.J. MCKENZIE	0.27	70.0'	733-786	4-1-85										
092	W.+W. AMBERIK	.27	70.0'	355-151		W.I. W. AMBERIK	0.27	70'	734-626	4-2-85										
093	R.+D. MULLINS	.27	70.0'	355-125		B.D. MULLINS	.27	70'	738-119	6-10-85	D.K. + R.A. HAURIN	0.27	70'	772-756	11-14-86					
094	H.+M. LESLIE	.26	70.0'	667-309	8-14-80															
095	J.+T. WOODWARD	.26	75.0'	576-254		J.E. + T.L. WOODWARD	.26	75'	735-1191	4-18-85	R.L. + C.R. VARNER			902-563	5-5-92					
096	G.+L. LANSTRUM	.27	70.0'	643-1089																
097	J.+T. MEDLEY	.27	70.0'	568-174		J. + T. Medley	.27	70.0'	710-292		T. MEDLEY	.27	70.0'	803-245	2-3-88					
098	T.+T. BEACH	.27	70.0'	667-712		T. R. BEACH	0.27	70'	758-114	5-12-86	T.B. + R.J. COLE, SR.	0.27	70'	767-500	9-8-86					
099	W.+D. BLEWETT	.27	70.0'	625-344																
100	C. KITTELSON	.27	70.0'	628-879	9-8-78	J.L. + S.J. BLEWETT			686-1409	6-30-82										
101	M.+M. GARRETT	.27	70.0'	678-222		A.C. + D.A. KOOYMAN			683-1435	2-2-83										
102	R. BERGOCH	.27	70.0'	647-408		J.F.H. MALEK	.27	70'	807-1411	4-28-88										
103	W.+J. LEWIS	.25	70.0'	613-334		C.A. + M.M. PETERS			687-1368	7/29/82	M.M. PETERS	.25	70.0'	721-946	10/10/84	J.L. + G.J. SHIMKO	0.25	70.0'	754-923	3-14-86
104	F.+E. COOK	.26	70.0'	367-14		F. COOK			1035-47	11-30-95	J.M. + J.M. SHAFFER			1035-49	11-30-95	SEE MAP				
105	A.R. McMillin	.26	75.0'	597-941		L.C. + R.M. SULLY	0.26	75'	765-584											
106	G.+R. MAXWELL	.27	70.0'	519-500		W.T. + R.L. MELKERSON, JR.	0.27	70.0'	758-41	5-12-86	C.J. STAMEY	.27	70.0'	934-856	4-23-93	SEE MAP				
107	HAUTER BLDG. SUP.	.27	70.0'	351-560		J.E. + B. BARGUSTEIN	.27	70'	802-973	6-3-88	L. BARGUSTEIN			947-796	2-3-90	L.A. COURTWRIGHT	.27	70'	921-1038	11-10-92
108	D.+L. SWINK	.27	70.0'	599-468																
109	J.+K. BRAINARD	.27	70.0'	495-715		J.L. + K.S. BRAINARD	.27	70.0'	716-457	6/11/84	J.L. BRAINARD					SEE MAP				
110	M.+E. KELLY	.27	70.0'	712-246		E. KELLY			871-143	4-24-91										
111	P.+K. PENTZ	.27	70.0'	589-306		J.H. + L.V. BROWN														
112	R.V. + S.L. BRAZAVSKAS	.26	70.0'	587-243																
113	T. MILLER + D. CUTCHALL	.26	70.0'	626-462		W.E. + J.R. BRINING	.26	70.0'	805-387	2-1-88	G.G. + N.L. REINEMAN			870-518	4-5-91					
114	L.+B. LESLER	.26	70.0'	551-146	1-22-73	L. + B. LESLER	.26	70.0'	1033-838	11-15-95										
115	B. SHELTON	.26	73.12'	618-1203	3-29-78	BRUCE + DIANE SHELTON (SS)			715-47	16 MAY 1984	J.C. + B.L. GORDON, JR.	0.26	73.12	754-1046	3-20-85					
116	J.+P. ENTS MINGER	.25	70.0'	653-485	9-10-79															
117	M. MIHALIC + K.M. VERDUHART	.37	100.0'	680-558	11-20-81	J.M. + E.C. WILSON	.37	100'	743-285	11-12-85	E.C. WILSON	.37	100'	877-888	7-16-91					
118	R.E. + D.J. BROCKETT	.26	70.0'	672-466																
119	M.+G. UNREIN	.26	70.0'	684-1067	3-28-82	MARK J. UNREIN	.26	70.0'	684-106											



15-9

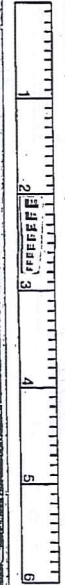
522.0'  
VOL 23-4-A  
PARCEL  
1990-996  
7

LINE

1610-001

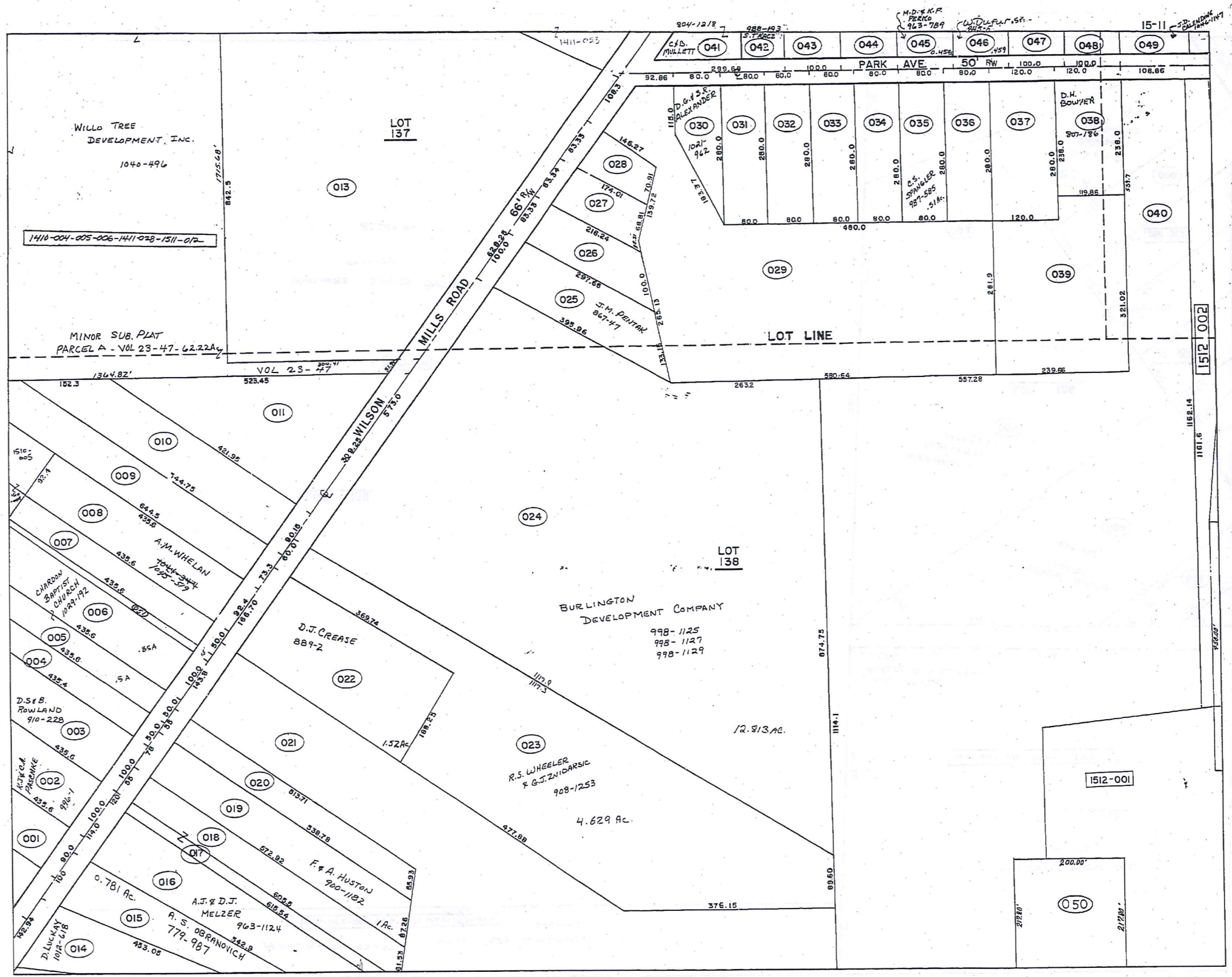
CORP

TRM-REDI  
1-800-345-7334



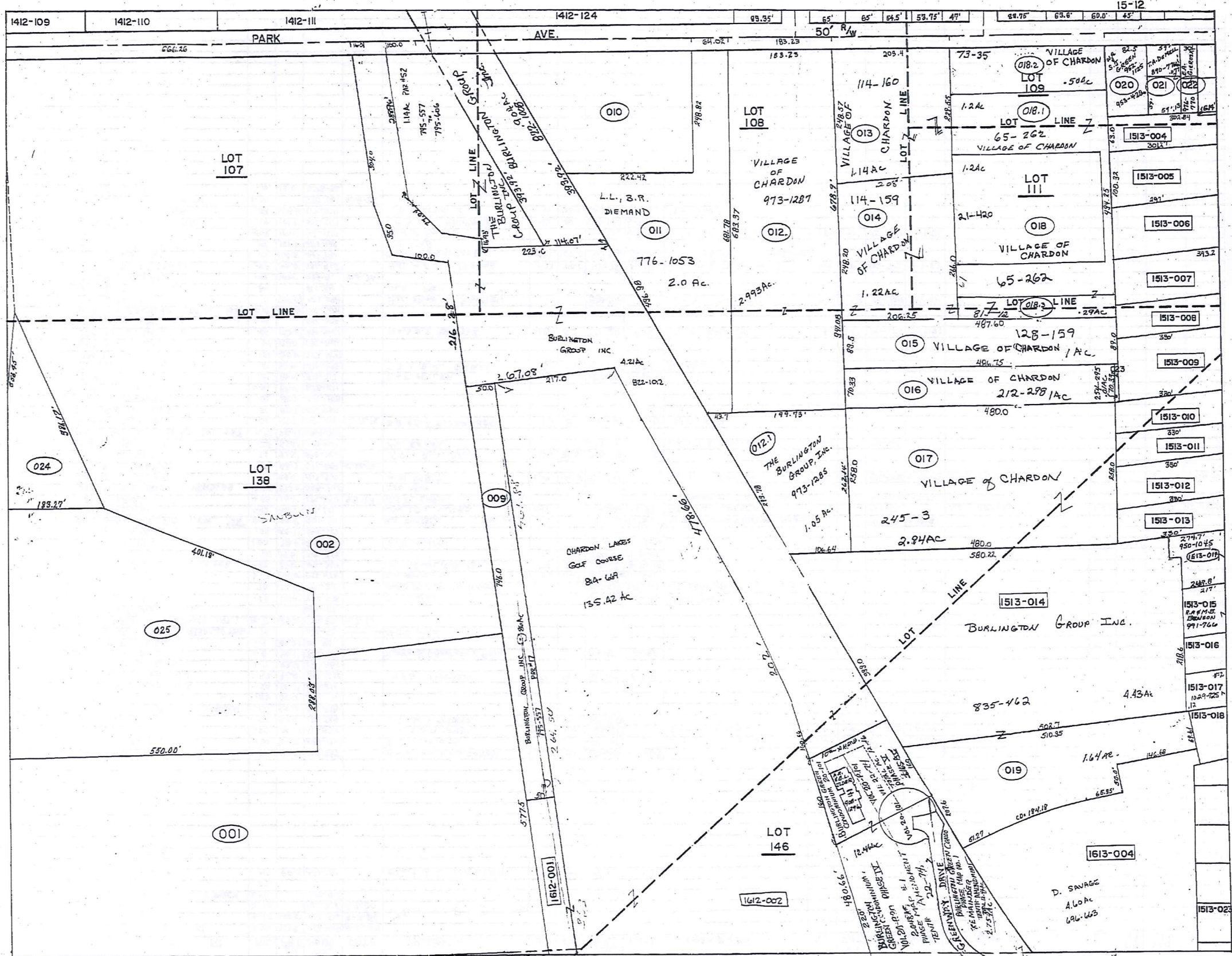
SCALE IN 1/10 OF AN INCH



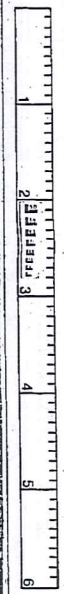


TRW-REDI  
 1-800-345-7334  
 SCALE IN 1/10 OF AN INCH

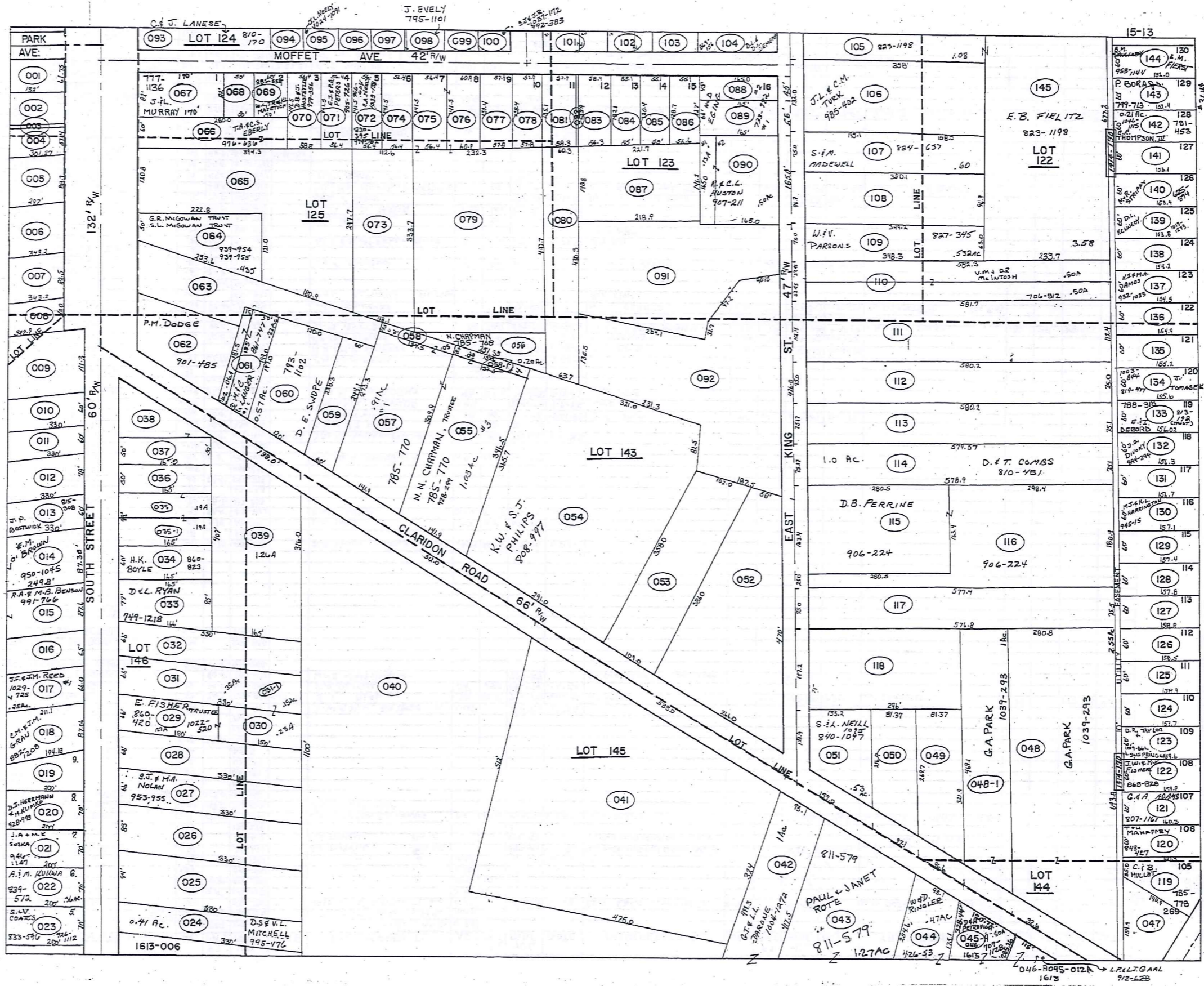




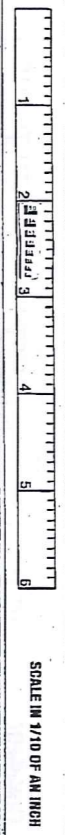
TRW•REDI  
1-800-345-7334



SCALE IN 1/10 OF AN INCH



TRM-REDI  
1-800-345-7334



1512 -1513

PARCEL NO.	TRANSFERRED TO	AC.	FT.	VOL.	DATE	TRANSFERRED TO	AC.	FT.	VOL.	DATE	TRANSFERRED TO	AC.	FT.	VOL.	DATE	TRANSFERRED TO	AC.	FT.	VOL.	DATE
1512-001	J.W. SANBORN ET AL.	14.05	577.5'	550-1071		LOT SPLIT -025- 1.80 AC.	12.25													
002	"	20.15	746.0'	550-1071		LOT SPLIT -025- 3.20 AC.	16.95													
003	J.M. RUSSELL	.25	550-1287			BASS LAKE COMMUNITY, INC.	0.25	695.355'	3-30-83		Bass Lake Community	0.25	706-981			G.E. DURELL	795-484	9-18-87		
004	"	.40	16.5'	550-1287		"	0.40	16.5'	"	"	"	"	"	"	"	"	"	"	"	"
005	"	.40	100.0'	550-1287		"	0.40	100.0'	"	"	"	"	"	"	"	"	"	"	"	"
006	"	1.25	550-1287			"	1.25	"	"	"	"	"	"	"	"	"	"	"	"	"
007	"	.68	550-1287			"	0.68	"	"	"	"	"	"	"	"	"	"	"	"	"
008	BASS LAKE COMM. INC.	6.91	221.416			G.E. DURELL	795-484	9-17-87			THE BURLINGTON GROUP, INC.	795-484	9-18-87			SEE MAP				
009	"	.86	221.416			G.E. DURELL	795-484	9-17-87			THE BURLINGTON GROUP, INC.	795-484	9-18-87			SEE MAP				
010	C.E.J.	1.68	174.279																	
011	L+B. DIEMAND	2.0	64.02	611-540		LARRY L. & BERT R. DIEMAND	2.0	64.02	712-1183	4-3-84	V.L. DIEMAND	2.0	64.02	713-1150	4-20-84	L.L. & R. DIEMAND	See Map			
012	GERUGA REALTY	4.04	183.2'	291-503		SPLIT - SEE MAP														
013	CEMETERY CHARDON VILLAGE	1.14	209.4'	114-160																
014	"	1.22	114-159																	
015	"	1.00	128-159																	
016	"	1.00	212-298																	
017	"	2.84	245-3																	
018	"	2.17	277.2'	21-420																
			65-262																	
			70-35																	
019	J.M. BRINDO	1.64	434-71			J.W.A.M.K. BRINDO JR.	1.64	734-714	1985											
020	J.H. SPYER	.32	82.5'	554-1030	9-18-73	S.L. DIAL	.32	82.5'	722-170	10/10/84	S.J. GREEN	.32	82.5'	952-1125	9-3-93	W.R.S.J. GREEN	.32	953-428	9-10-93	
021	W. ASHLEIGH	.13	59.0'	537-948		T.A. DeMELL	.13	59.0'	590-776	1-6-92										
022	W. WITTINGHAM	0.04	80.0'	200-431		W.B. Whittingham	0.04	704-27			E.A. GIEROSKY	0.04	976-770	5-31-94						
023	CEMETERY CHARDON VILL	2.54	295	223-248																
024	J.W. SANBORN	.75	254-240																	
025	P.D. J.W. SANBORN	5.0	554-826																	
026	THE BURLINGTON GROUP, INC.																			
1513-001	D.B. KOSIE	0.16	61.70'	484-940		D.B. KOSIE (New Survey)	0.16	86.75'	977-119	4-5-94										
002	L.R. LANG	.18	570-912																	
003	J.L. SHAPIRO	.02	6.14	541-160		L.R. LANG	.02	6.14	670-912											
004	T.+D. SABULA	.42	57.4'	615-1122		F.+W. LYNN	0.42	57.42'	676-95	3-31-83										
005	R.+E. RARICK	.75	88.70'	637-253																
006	J.+S. NEIL	.75	611-1123																	
007	R.+E. RARICK	.60	82.5'	580-814																
008	W.G. WILDER	.45	454-752																	
009	K.R. TEMPLE	.80	111.3'	603-463		G.L. & G.A. SHANDWER	0.80	111.3'	759-529											
010	K.+P. BOLEK	.51	45	478-825																
011	J.+C. MACMILLAN	.45	60	730-676	3-31-78	J.D. & C.L. MacMILLAN	.45	60	730-676	3-4-85										
012	D.+D. URBAN	.60	28.0'	434-261		R.H. & P.J. NOYES	0.60	28.0'	757-1291											
013	J. BOSTWICK	.46	60.0'	418-162		J.P. BOSTWICK	.46	60.0'	751-92	12-31-85	J.P. BOSTWICK	.46	60.0'	815-308	8-10-88					
014	J.+M. BRINDO	4.95	434-71			J.W.A.M.K. BRINDO	4.95	734-714	4-2-85		SEE MAP									
015	R.+A. RICHARDSON	.49	87.6'	684-62		G.+K.L. WITOSKY	.49	87.6'	740-882	7-12-85	SEE MAP									
016	S.+M. MUDZYN	.37	65.0'	452-827																
017	J.+M. BRINDO, JR.	.17	663-143																	
018	G. PANEK	.43	87.06	584-458		R.M. & J.M. GRAB		882-1208	9-20-91											
019	L.G. THOMAS	.30	396-624			M.A. & M.E. KIMPTON	0.30	770-465	10-16-86		R. SYKORA	0.30	771-1113	10-24-86						
020	R.+P. BUTLER	.36	70.0'	552-969		R.P. & E. LABELLE	.36	70.0'	672-787	12-6-82	D.J. HERRMAN & M. KLIMKO	.36	70.0'	928-993	1-14-93					
021	C.+E. NELSON	.36	70.0'	546-737		D.M. BAXTER	.36	70.0'	684-195	5-4-82	R.F.J. SPANGLER	.36	70.0'	807-336	4-20-88	J.A. & M.K. SOKKA	.36	70.0'	946-1167	7-13-93
022	G.+J. ERNST	.36	70.0'	442-523	7-18-79	G.D. ERNST	0.36	70.0'	759-214		J.J. & K.J. SAGE	0.36	70.0'	768-692	9-23-86					
023	J.+J. MILLER	.36	70.00	625-1153		W.F. STONEMAN		701-230			S. V. SZANTO	0.36	70.0'	757-897	4-30-86	S. SZANTO, JR.	See Plat			
024	D.+T. POWERS	.41	520-821			A.C. McMickle					SEE MAP									
025	F.R. BARDONE	.71	94.0'	512-134																
026	W.+L. WILDER	.62	23.0'	244-61																
027	J.C. DAVIDSON	.50	64.0'	221-423		L.P. HANSON	.50	64.0'	807-170	4-13-88	J.J. & M.A. NOLAN	.50	64.0'	953-953	9-14-93					
028	G.A. & C.A. WELLMAN	.50	66.0'	675-1389																
029	M. FISHER	.27	64.0'	341-182		W.J. & M.H. FISHER	.27	66.0'	689-1361	9-28-82	SEE MAP									
030	"	.23	201-628								SEE MAP									
031	R.+P. VDELKEL	.50	66.0'	467-565		S.A. MASTIN	.50	66.0'	774-1049	12-18-86										
032	J.+L. REID	.50	66.0'	597-1071		J.G. & L.A. REID	.50	66.0'	733-264	4-1-85										
033	A.C. BERTKE	.32	77.0'	448-752		RALPH F. BERTKE	.32	77.0'	729-56	29-11-85	DAVID M. & LISA A. RYAN	.32	77.0'	749-1218	2-11-95					
034	L.D. PEDERSEN	0.33	60.0'	505-212		T.D., M.K. MOUYOS & N. MAYDROS	0.33	60.0'	764-195		T.D., M.K. MOUYOS & N. MAYDROS	0.33	60.0'	772-659	11-14-86	T.D. & M.K. MOUYOS		801	718	
035-1	E.C. BETZER	.19	99.0'	427-1007		H.M. Betzer (Trustee)	.19	704-1	12-9-88											
036	L.+B. ASH	.19	50.0'	542-761																
037	E.F. WETTSTEIN	.19	60.0'	571-642	11-01-74															
038	E.C. BETZER	.25	502-455			H.M. Betzer Trustee	.25	708-11												
039	H.M. BETZER	1.26	198.0'	277-609		H.M. Betzer (Trustee)	1.26	708-11	12-9-88											
040	I.D. BLACK	12.61	512.0'	201-289																
041	R. HAVETTER	4.20	533.0'	229-247		E.C. Betzer	4.20	533.0'	690-357	10-7-82	H.M. Betzer	4.20	533.0'	693-127	1-19-89	H.M. Betzer (Trustee)	4.20	533.0'	693-127	1-19-89
042	CHARDON CONC. OF JEHONAH WIT.	1.00	83.19'	311-319		G.T. & L. DARONE	1.00	700-722	1-6-95											
043	A. BRACK	1.27	263-88			SEE MAP														
044	W.+D. RINGLER	.47	93.19'	426-53																
045-1	PETERSEN + BOLD CO. SPLIT	2.0	74.5'	676-794	7-27-81	R.+S. WOODDIE #1	2.0	1207.0'	696-460	4-6-83	D.H. PETROVICH	2.0	1207.0'	704-128						
045-2	"	.37	66.0'	476-794	7-27-81	SPLIT FROM 045-1 & 012 (11/13)	.37	66.0'	29-11-85		R.+S. WOODDIE #2	0.37	115	696-460	4-6-83					
047	D.+M. CHAPMAN																			

PARCEL NO.	TRANSFERRED TO	AC.	FT. FRT.	VOL. PAGE	DATE	TRANSFERRED TO	AC.	FT. FRT.	VOL. PAGE	DATE	TRANSFERRED TO	AC.	FT. FRT.	VOL. PAGE	DATE	TRANSFERRED TO	AC.	FT. FRT.	VOL. PAGE	DATE	
1513-048	K.R. ALBRIGHT	2.66	1.0	326.1	478-431	J.P. & G.B. PARK	2.66	1.0	326.1	478-431	G.A. PARK	2.55	1.0	326.1	478-431	G.A. PARK	2.55	1.0	326.1	478-431	
049	T. PRINGLE	.55	96.6	638-857		D.W. & P.V. BERG	.55	96.6	638-857		G.A. PARK	2.55	1.0	326.1	478-431	G.A. PARK	2.55	1.0	326.1	478-431	
050	E. & S. CAVEY	.45	97.1	674-791																	
051	P. & B. RILEY	0.53	159.0	593-667		B.A. LEWANSKI															
052	P. & B. KIEBLER	1.50	266.0	551-785																	
053	"	.40	104.6																		
054	B.J. NESTER	1.43	2.42	285	442-342	K.E.S. PHILIPS	2.25	291.0	308-997	5-11-83											
055	N.B. CHAPMAN	1.03	2.05	141.9	255-74	N.N. CHAPMAN	1.03	2.05	141.9	255-74											
056	"	0.20	0.04			N.N. CHAPMAN	0.20	0.04													
057	"	0.91		141.9		N.N. CHAPMAN	0.91		141.9												
058	"	0.06	0.04			N.N. CHAPMAN	0.06	0.04													
059	N.J. RHODES	.31	60.0	553-1310		D.L. & N.J. RHODES	.31	60.0	553-1310												
060	T.D. SWOPE	.57	120.0	611-1086		D. SWOPE	.57	120.0	611-1086												
061	E.C. BETZER	.28	64.5	464-207		H.M. Betzer (Trust) 2P	.28	64.5	464-207		RICHARD & DENISE MANDAU	.28			800-613						
062	J.C. SHUSTER	.55		479-75		See Map															
063	P.K. PARK	1.50		427-177		J.C. & D.D. COMER	1.50		427-177												
064	K. & H. NELSON	.44	50.0	531-1155		G. IS. McGowan	.44	50.0	531-1155		G.R. McGowan & L.L. McGowan Trust	.44	50.0	531-1155	5-8-93						
065	M.A. GEDRSKEY	1.69	120.8	524-207																	
066	J. & E. CARR	.39	60.0	665-670	6-12-80	G.A. & E.K. SPEAR	.39	60.0	665-670	6-12-80											
067	H. & C. CLIPSTON	.32	82.0	657-61		H. CLIPSTON	.32	82.0	657-61		J.L. MURRAY	.32	82.0	657-61							
068	G. TRINETT	.10	50.1	609-152																	
069	M. & W. SMITH		60.0	617-839	653-1206	W.C. JR. & K.L. MATZICH		60.0	617-839	653-1206											
070	D. & J. HOSTETLER	0.19	56.4	553-782		See Map															
071	W. & D. HOSTETLER	0.18	56.4	597-1128	601-787	J.P. & C.L. NOKES	0.18	56.4	597-1128	601-787											
072	J. & M. MAYNARD	.10	56.4	492-310		R.N. & S.J. KING	.10	56.4	492-310		S. & M. VAUGHN	.10	56.4	492-310							
073	"	.81				M.K. McClelland	.81				C.D. & M.K. McClelland	.81			1985						
074	L. & L. MORTENSON	.16	56.4	621-716		L. MORTENSON	.16	56.4	621-716												
075	C. & M. McCLELLAND	0.58	56.4	484-937		C.D. & M.K. McClelland	0.58	56.4	484-937												
076	"		60.9			"		60.9													
077	A. HOWER	0.18	57.9	637-522	NOV. 23, 78			57.9	637-522	NOV. 23, 78											
078	"	0.18	57.9					57.9													
079	C. & M. McCLELLAND	0.20	2.01	454-957		C.D. & M.K. McClelland	0.20	2.01	454-957												
080	H. E. & G. G. SALTZ	0.58		580-947	1975																
081	"	.16	59.9					59.9													
082	"	0.06	2.0					2.0													
083	D. S. BETTS		55.9	491-971		T. J. NOLFI		55.9	491-971												
084	"		55.1					55.1													
085	"	0.88						55.1													
086	"		55.1					55.1													
087	"	.73						55.1													
088	N. & D. EGING	.42	45.0	245-345		N. & D. EGING	.42	45.0	245-345												
089	"		66.0					66.0													
090	A. & L. EGING	.62	165.0	576-448		N. EGING & L. PARSONS	.62	165.0	576-448		R.E.C. HUSTON	.62	165.0	576-448	6-19-92						
091	S. RUSNIK	1.50		221-551		S. & J. RUSNIK	1.50		221-551												
092	C. & M. BRINKMAN	2.10	426.0	550-364		P.P. & C.L. AMICARELLI	2.10	426.0	550-364												
093	M. S. WITHROW	0.25	.30	542-658		C.R. & J.A. LAHSE	0.25	.30	542-658												
094	R. & L. STIVERSON	.14	60.0	532-733		R.M. & L.J. STIVERSON	.14	60.0	532-733												
095	J. D. FORD	0.27	.14	559-895		S.J. & M.A. NOLAN	0.27	.14	559-895		D.A. & T.L. BRENTAR	0.27	.14	559-895							
096	J. K. PATTERSON	.14	60.0	568-118				60.0	568-118												
097	J. CAMPBELL	.14	60.0	663-457		R.J. & A. KACHURAK	.14	60.0	663-457		L. & K.A. LEWIS	.14	60.0	663-457							
098	J. & F. SMITH	0.88	.72	625-1079		J. R. SMITH	0.88	.72	625-1079		J.A. EVELY	0.88	.72	625-1079							
099	J. & S. M. SCHELLENTRAGER	.22	57.9	674-860		H.P. & H.E. NORSIE	.22	57.9	674-860												
100	H. SKINNER	.22	57.9	633-583		H.N. & N. SKINNER	.22	57.9	633-583		J.R. GLASSER	.22	57.9	633-583							
101	E. HUTCHINSON	.40	115.8	679-656	10-23-81			115.8	679-656	10-23-81											
102	D. B. HILGATE	.20	82.6	591-924				82.6	591-924												
103	L. & H. RODGERS	.21	87.6	481-352		L. & H.A. RODGERS	.21	87.6	481-352												
104	J. L. HOWELL et al.	.18	44.0	591-1164		D.L. & D.L. DEMETER	.18	44.0	591-1164												
105	G. BISHOP	1.08	132.0	647-919	8-2-79			132.0	647-919	8-2-79											
106	M. & D. ELDRIDGE	1.07	132.0	203-322		W. JACKSON, JR.	1.07	132.0	203-322		S.A. BURNS & J.J. ADAMS	1.07	132.0	203-322							
107	R. & E. ISHEE	.60	75.0	638-631		R. ISHEE	.60	75.0	638-631												
108	B. & C. RABY	.78	96.95	613-864				96.95	613-864												
109	A. CHANEY & D. CHANEY	.53	70.0	663-542		G. & R. D. PHILIPS	.53	70.0	663-542		G. PHILIPS	.53	70.0	663-542							
110	V. McCUMBER	0.88	.74	537-623		V. & D. McIntosh	0.88	.74	537-623												
111	D.E. CONE & P.A. GIBSON	1.50	112.4	643-414		D.E. & P.A. Cone	1.50	112.4	643-414												
112	D. I. GRIMM	1.0	75.0	496-430		D.W. & I.L. GRIMM	1.0	75.0	496-430												
113	L.E. GRAYNDE	1.0	76.15	597-109				76.15	597-109												
114	J. BOLAN, JR. & S. STRANIERO	1.0	75.18	661-307		S. P. & S. BOLAN	1.0	75.18	661-307		T.J. & S. THOMAS	1.0	75.18	661-307							
115	D. V. PECK	1.05	163.4	515-794		D.B. FERRIE	1.05	163.4	515-794												
116	"	1.45	25.0			"	1.45	25.0													
117	P.E. & B.L. KIEBLER	1.00	75.0	478-1390				75.0	478-1390												
118	P. KIEBLER	1.00	147.0	565-444	6-18-74			147.0	565-444	6-18-74											
119	P. JOINER, JR.	.26	67.4	405	5-21-81	C.I.B. MULLET	.26	67.4	405	5-21-81	</										


PARCEL NO.	TRANSFER TO	AC.	FT.	VOL. PAGE	DATE	TRANSFER TO	AC.	FT.	VOL. PAGE	DATE	TRANSFER TO	AC.	FT.	VOL. PAGE	DATE	TRANSFER TO	AC.	FT.	VOL. PAGE	DATE	
131-131	R. B. C. HAUZIE	.22	60.0	551-1230		M. J. KELLY			417-384		M.L. & D.L. KELLY	.22	60'	749-24	11/25/85	L.L. * S.A. GASPAR	.22	60'	102-120	7-21-95	
132	M. CAMPAGNA	.22	60.0	550-270		SEE MAP															
133	K. DOWLING	.21	60.0	537-1101		N. J. GURLINGHAUS			657-663		E. J. J. DEBORD	.21	60'			CO-TRUSTEE E. J. DEBORD	.21	60'	813-192	7-12-92	
134	N. B. C. PHILLIPS	.22	60.0	551-1229		N.J.C.A. PHILLIPS	.22	60'	734-167	4-2-85	J. R. TOMASEK	.22	60'	819-477	10-4-88	SEE MAP					
135	W. B. M. BAILEY	.22	60.0	537-1102																	
136	D. B. G. MANGOLD	.22	60.0	537-1100																	
137	R. & V. SCHNEIDER	.22	60.0	538-185		D. V. SHAPPER	.22	60.0	609-985	7-11-77	M. R. STRIPAY	.22	60.0			8-1-78	J. W. WELLS			417-447	10-1-88
138	W. & D. BOYD	.22	60.0	538-226		K. I. M. R. AMOS	0.22	60'	715-731	12-24-86											
139	J. & V. WOLF	.22	60.0	538-695		T. A. KENNEDY	0.22	60'	812-516	5-8-91	D. L. KENNEDY	.22	60'	109-1273	6-30-95						
140	J. B. H. BRUNSMAN	.21	60.0	571-816		STRONZ 625-894															
141	D. B. L. TALLADINO	.22	60.0	537-1159		R. D. NALOPKA	.22	60.0	599-114		Carol A MIA			621-1070							
142	R. B. B. HARRY	.22	60.0	537-1162		E. B. S. & O. HARRISON	.22	60.0	599-597		S. BRENTAR	.21	60'	720-941	10/11/84	S. F. H. BRENTAR	.21	60'	731-1258	1-85	
143	R. B. K. EVANS	.22	60.0	538-184		K. EVANS	.22	60.0	599-717		PETER BORA JR			749-710							
144	J. B. B. DAUGHERTY	.22	60.0	537-1142		B. M. DAUGHERTY (KNOWN) FIERS	.22	60.0	953-1144	9-16-93											
145	J. B. K. PATTERSON	3.58	4.12	316-41		C. DISHOP	3.58		447-217	8-2-79											
* 127	J. F. & L. R. PAPPALARDO			773-701																	

SEE MAP

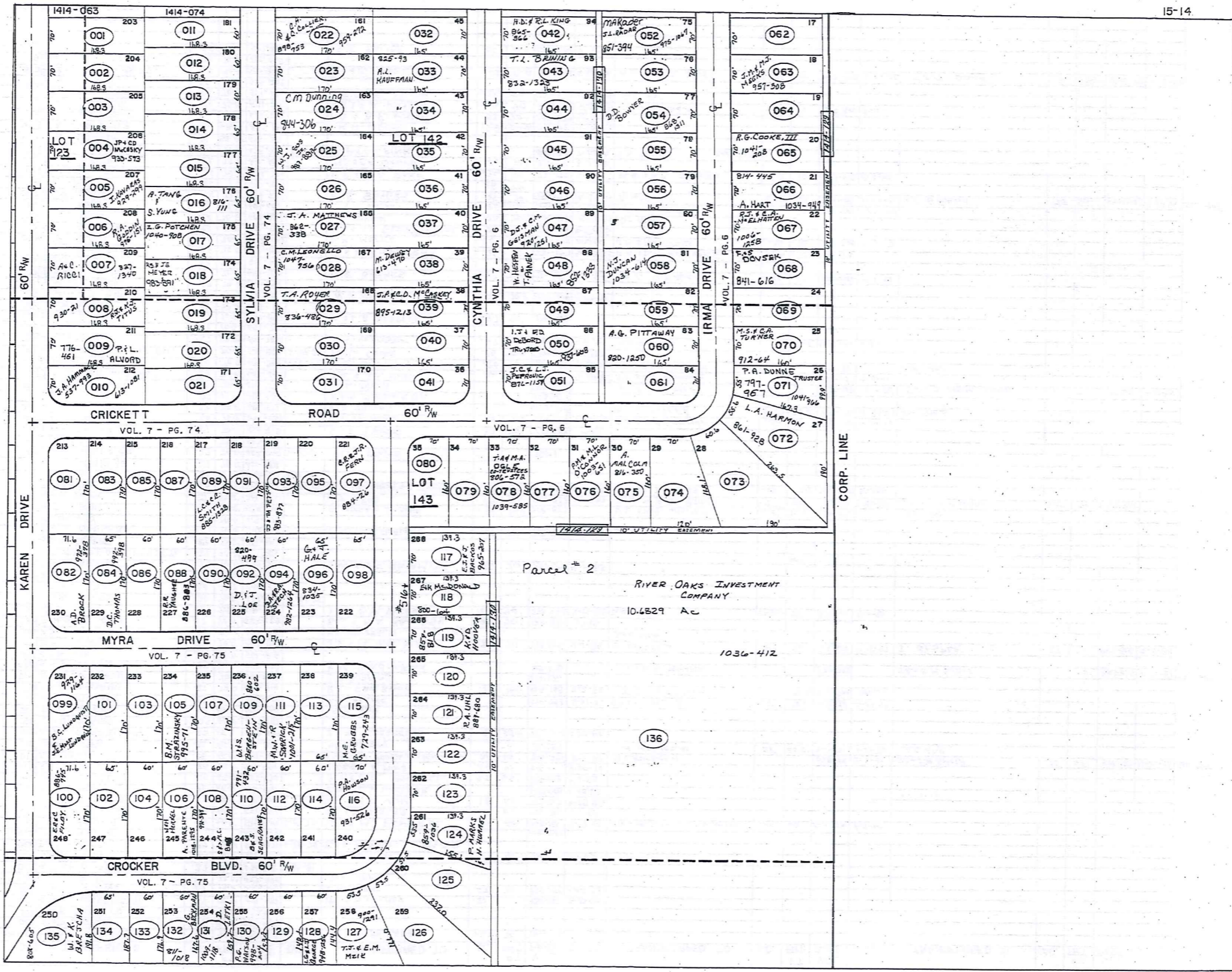
SEE MAP

SEE MAP

TWM-REDI  
1-800-345-7334

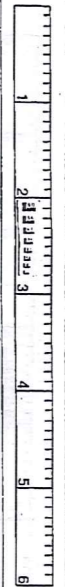


SCALE IN 1/10 OF AN INCH



185

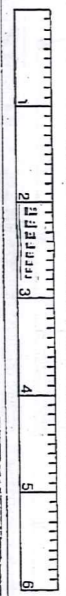
TRW-REDI  
1-800-345-7334



SCALE IN 1/10 OF AN INCH

Table with columns: PARCEL NO., TRANSFERRED TO, AC., FT. FR., VOL. PAGE, DATE, TRANSFERRED TO, AC., FT. FR., VOL. PAGE, DATE, TRANSFERRED TO, AC., FT. FR., VOL. PAGE, DATE, TRANSFERRED TO, AC., FT. FR., VOL. PAGE, DATE. Rows include parcel numbers 154-001 through 080 and various owner names like F.C.A. PRIESTER, J.P. WATSON, J.R. WASILKO, etc.

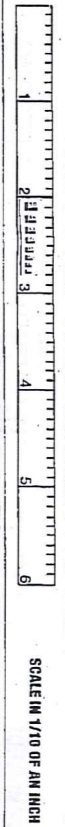
1-800-345-7334 TRW-REDI



SCALE IN 1/80 OF AN INCH


PARCEL NO.	TRANSFERRED TO	AC.	FT. FRT.	VOL. PAGE	DATE	TRANSFERRED TO	AC.	FT. FRT.	VOL. PAGE	DATE	TRANSFERRED TO	AC.	FT. FRT.	VOL. PAGE	DATE	TRANSFERRED TO	AC.	FT. FRT.	VOL. PAGE	DATE	
1514-081	E. SAVIS	.28	71.6'	679-1283	5-13-81	W.S. & F.L. RICKARD	.28	71.6'	735-1348	4-2-85	SEE MAP										
082	W.F. RICKARD	.28	71.6'	601-843																	
083	B.J. & S.A. BATCHELOR	.25	65.0'	647-32																	
084	J. & P. DOWDLE	.25	65.0'	542-1344		PATRICIA A. DOWDLE			749-977	10-26-85	D.R. & C.A. VANCE	0.25	65'	773-508		SEE MAP					
085	S. & S. ZARRACK	.23	60.0'	574-728																	
086	B. & L. MILLWARD	.25	60.0'	631-362																	
087	C. & C. EISAMAN	.23	60.0'	565-29																	
088	D. & D. GREATHOUSE	.23	60.0'	637-474		BARCLAYS AMERICAN MORTGAGE INC.	.23	60'	740-1121	7-17-85	C.L. & R.R. YAUGHER	0.23	60'	766-915		R.R. YAUGHER	.23	60'	886-803	11-6-91	
089	P. & N. YACOVELLA	.23	60.0'	542-581		N.L. YACOVELLA	.23	60'	720-1211	10/11/84	L.C. & C.C. SMITH			885-1328	10-31-91						
090	J. & E. McMURTRIE	.23	60.0'	621-712		T.W. & D.A. PARR	.23	60'	749-319	11-12-85											
091	J. & E. KULCH	.23	60.0'	542-579																	
092	M. MANNING	.23	60.0'	580-1		F.E.M. RINK	.23	60'	813-474	7-15-88	D.E.J. LOE	.23	60'	820-499	10-31-79						
093	W. & D. SHRIVER	.23	60.0'	565-410		W.F. & S.J. TENNYSON	.23	60'	739-1276	6-28-85											
094	J. & B. FRIEND	.23	60.0'	597-961		R.G. MANCUSO	.23	60'	623-141	5-24-78	S.T. HUGHES	.23	60'	926-981	12-23-92	SEE MAP					
095	T.L. & S.M. McCRAE	.25	65.0'	643-964		R.W. & L.J. WELDER	.25	65.0'	719-517	7-27-84	SEE MAP										
096	H. & P. GANT	.25	65.0'	623-189																	
097	K. PARR	.25	65.0'	629-211	8-18-78	M. & D. CLARIC			821-114		TRANS OHIO SAVINGS BANK			870-116	4-10-91	SEE OF HOUSING & URBAN DEV.			870-988	4-18-91 (See MAP)	
098	P. & C. LANZONI	.25	65.0'	546-1345																	
099	K. & B. MATTHEW	.28	71.6'	643-258		C. NOSKO			71.6'	907-1002	6-25-92	B.C. LUNDQUIST & J.E. MASS-LUNDQUIST	.28	71.6'	929-1164	1-29-93					
* 100	J. & G. SCHERVILLE	.28	71.6'	653-182		THE OHIO SAVINGS ASSOC.	.28	71.6'	682-1093	2-19-87	L.C. & L.M. NONNAMAKER	.28	71.6'	682-1081	2-19-87	P.S. & M.L. PERCASSI	.28	71.6'	735-439	5-31-85 *	
101	T. & C. KOVACICH	.25	65.0'	675-705	4-30-81																
102	J.M. & J.L. LEONARDI	.25	65.0'	546-999		J.M. & J.L. LEONARDI	.25	65'	733-506	4-1-85											
103	J. & J. KRIZ	.23	60.0'	617-178	2-17-76																
104	S. & L. DACKIEWICK	.23	60.0'	609-133																	
105	D. & L. FERRICK	.23	60.0'	544-295		L. FERRICK	.23	60'	994-340	9-16-94	SEE MAP										
106	R. & M.S. KRITZ	.23	60.0'	643-375		B.L. & C.W. CAGE	.23	60'	739-591	3-1-85	R. & L. CUDNIK					SEE MAP					
107	JEFFERY KLEVE	.23	60.0'	647-1189		T.B. GUILLAUME	.23	60'	743-124	8-20-85											
108	R. & J. ROHRER	.23	60.0'	625-816		T.M. & L.S. McCAFFERY			677-476	5/3/93	SEE MAP										
109	G. & J. SANTORE	.23	60.0'	609-593		R.E. NELSON	.23	60'	625-701		R.E. & J.E. NELSON	.23	60'	745-138	10-3-85	V.M. PITT	.23	60'	811-1052	6-22-88	
110	F. VOLOSYN	.23	60.0'	635-275		JUDITH KEVATS			726-1233	10/26/84	G.R. & D.L. MIX	.23	60'	786-501	4-25-85	B.I.S. SEAGRAVES				See Map	
111	N.L. WHITTEN	.23	60.0'	649-841																	
112	D.K. & P. MONTGOMERY	.23	60.0'	546-996																	
113	R. & G. CLONNAN	.25	65.0'	621-170		ROBT. F. CHRISTINE A. HOPKINS			741-788	30 JUL 85											
114	R. & K. MARION	.23	60.0'	546-995																	
115	T. & J. TROYAN	.25	65.0'	546-590		JACK D. & MELANIE E. GRUBBS			723-243	31 JAN 85											
116	D.R. & L.M. METCALFE	.28	70.0'	585-353		B.E. IANIRO	.28	70'	726-204	4-22-85	P.A. HOWSON	.28	70'	931-524	2-22-93						
117	R. & P. LARDIE	.22	70.0'	544-124		R.B. & P.A. LARDIE	.22	70'	733-117	3-29-85	E.J. & J. BACKOS	.22	70'	965-268	12-3-93						
118	J. & A. ROMANICK	.22	70.0'	589-134	10-15-80	W.C. McDONALD			880-64		H.F. McDONALD	.22	70'	1029-825	10-3-95						
119	K. & J. DOUGLAS	.22	70.0'	603-1045		K.A. & J.A. DOUGLASS	.22	70'	732-588	3-27-85											
120	C.T. & D.S. DOREMUS	.22	70.0'	550-735		D.S. DOREMUS			712-533		L.C. & R.M. SULLY	.22	70'	748-1238	11-22-85						
121	M.E. & J.M. SOTKA	.22	70.0'	550-825		R.A. UHL	.22	70'	889-680	12-13-91											
122	R. & B. SANDERS	.22	70.0'	629-677	8-31-78																
123	J. EWING	.22	70.0'	665-1070	2-9-80																
124	D. & V. SPADA	.26	53.5'	661-306		D.F. SPADA			697-707	5/15/83	R.V. & D.S. GIGLIOTTI & D. THOMAS	.26	53.5'	747-1180	11-6-85	See Map					
125	G. & S. EVAN	.40	53.5'	593-1135																	
126	B. & S. WENZEL	.46	53.5'	663-377																	
127	A. WILLIAMS	.30	53.5'	550-756		D.R. & W.D. CESNIK	.30	53.5'		11-09-82	SEE MAP										
128	W.D. & N.L. FISHER	.20	60.0'	550-284		R.S. GILBERT & K.A. PATTI	.20	60.0'	721-442	10/10/84	K.A. GILBERT	.20	60'	745-908	9-27-85	M.T. PARKER				SEE MAP	
129	S. L. TEWELL	.31	60.0'	550-266																	
130	W.E. & D.C. KOSPERSKI	.22	60.0'	550-494		P.G. WATSON	.22	60'	998-204	10-24-94	SEE MAP										
131	C.E. & M.M. STRAZINSKY	.23	60.0'	550-486		M. & P. JOINER	.23	60'	811-303	6-13-88	B. BOSKOVIC	.23	60'	821-198	11-14-88	DAVID LETKI				1007/112	
132	L.E. & E.L. BECKMAN	.24	60.0'	550-217		G. BECKMAN	.24	60'	811-1018	6-21-88											
133	E.G. HENDRICKSON	.25	60.0'	568-659	8-3-74																
134	D. M. GASPER	.29	65.0'	582-20																	
135	V.A. & J.L. BERER	.34		550-271		H.S. RUSHTON	0.34		713-1317	4-23-84	W. & K. BRETTCHA	.34		808-605	5-6-82						
136	R. & F. WISNIEWSKI	0.51		366-337		SAMUEL & DOROTHY KINN	0.51		724-1070	23 JUN 85											
* 100	A.L. & L.J. HURLEY	0.28	71.6'	788-337		L.J. HURLEY	.28	71.6'	803-733	2-5-82	SEE MAP										

TRW-REDI  
1-800-345-7334



SCALE IN 1/100 OF AN INCH

16-9



100-0191

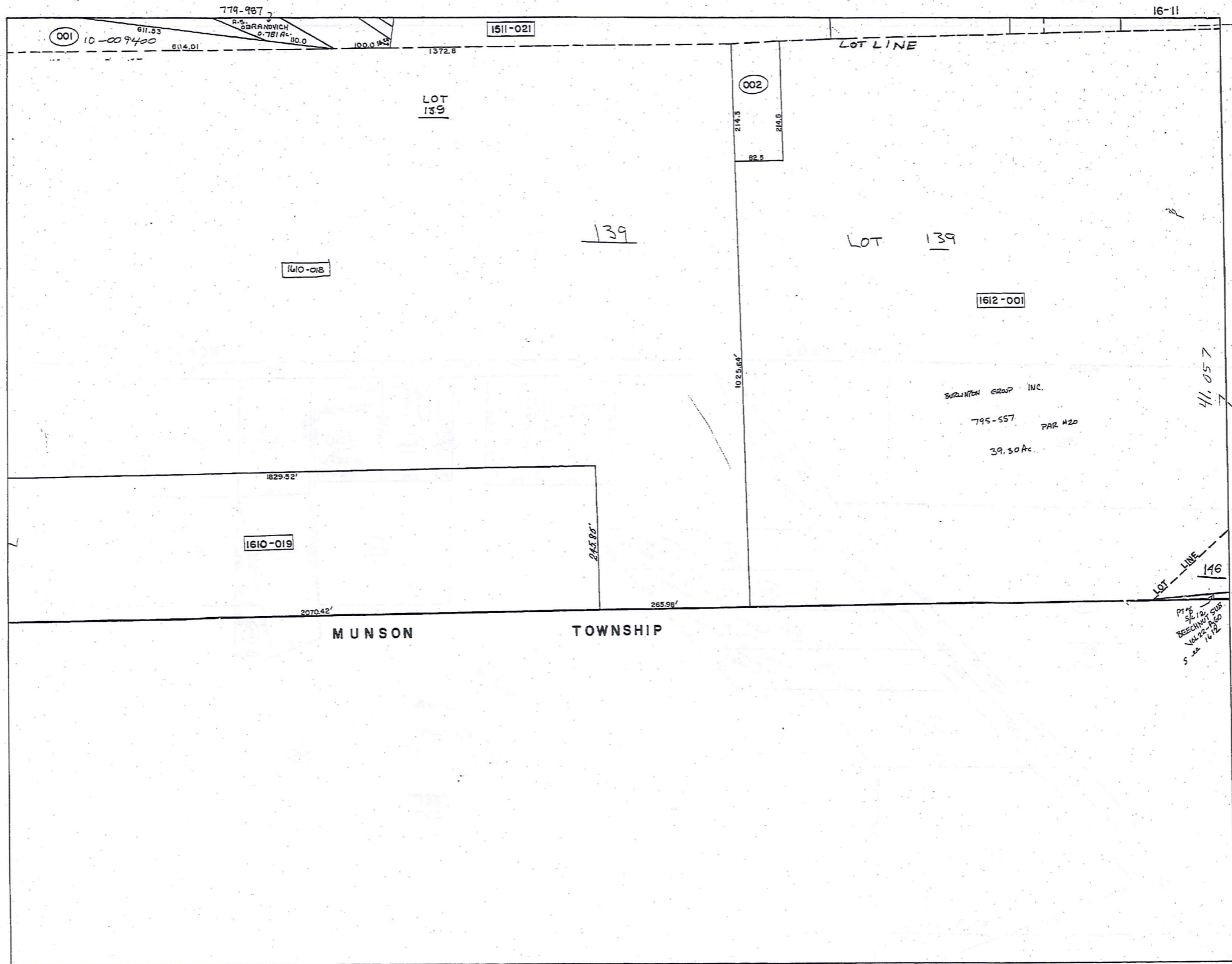
LINE

CORP 1610-002


**TRW-REDI**  
**1-800-345-7334**

SCALE IN 1/10 OF AN INCH





TRW-REDI  
1-800-345-7334

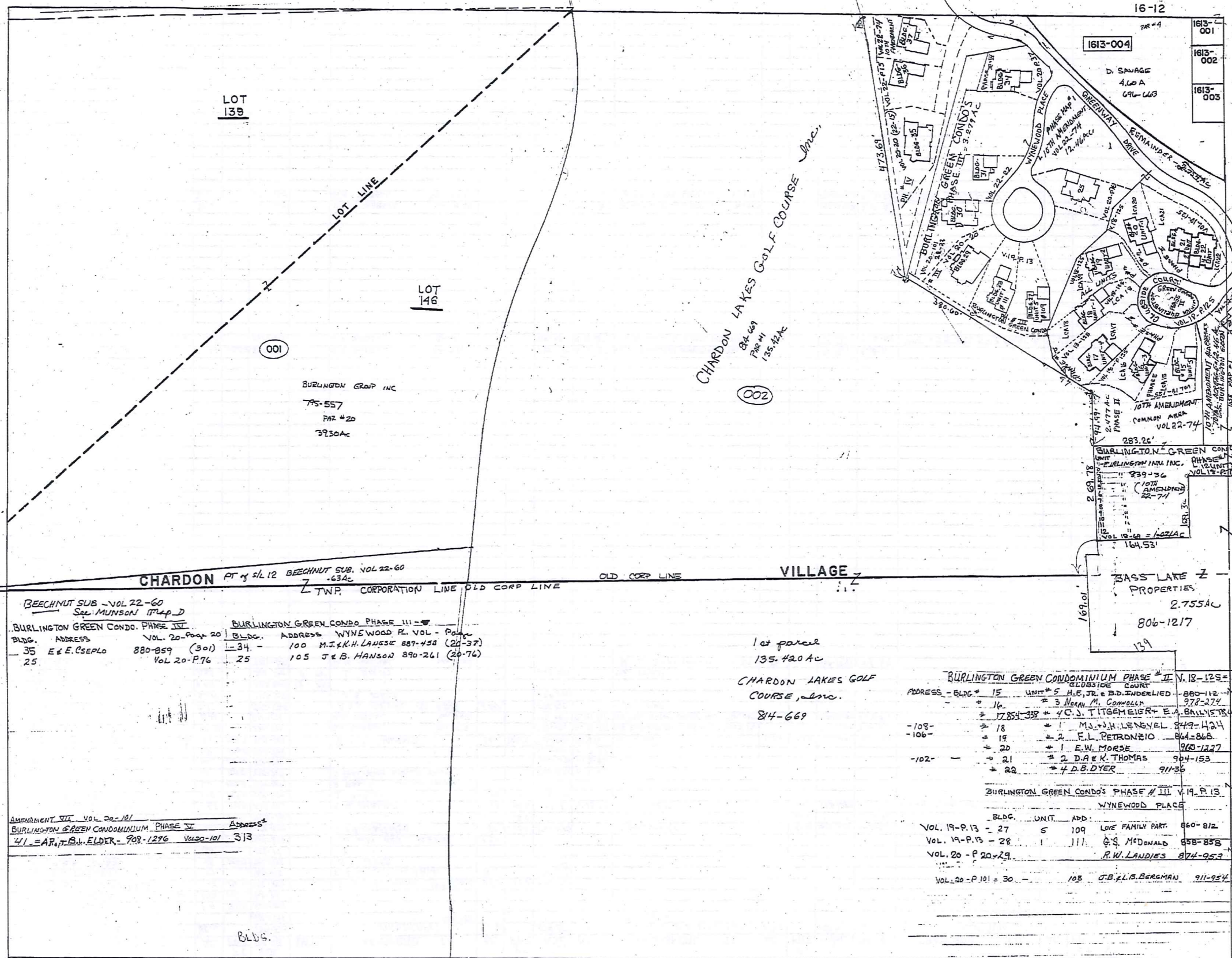


SCALE IN 1/10 OF AN INCH

Plat  
5/6/12  
RECORDING SUR  
VALUED AT \$65  
5-22-12

See 1610

SEE CHARDON VILLAGE 1611



BURLINGTON GRAP INC  
 75-557  
 PAR #20  
 3930AC

CHARDON LAKES GOLF COURSE, INC.  
 84-669  
 PAR #1  
 135.420AC

BEECHNUT SUB - VOL 22-60 See MUNSON Map D		BURLINGTON GREEN CONDO PHASE III - 11	
BLDG.	ADDRESS	BLDG.	ADDRESS
35	E & E. CSEPLA 880-859 (301)	34	100 M.I. & H. LAHSE 887-458 (24-37)
25	Vol 20-P.76	25	105 J & B. HANSON 890-261 (20-76)

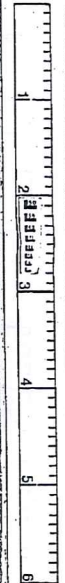
1st parcel  
 135.420 AC  
 CHARDON LAKES GOLF  
 COURSE, INC.  
 84-669

BURLINGTON GREEN CONDOMINIUM PHASE # II		V. 18-125 = 2,477 AC	
ADDRESS - BLDG #	UNIT #	BLDG. #	OWNER
15	5	109	M.J. & H. LENEVEL 849-424
16	3	106	E.L. PETRONZIO 864-868
17	4	102	E.W. MORSE 904-153
18	1		D.A. & K. THOMAS 911-36
19	2		
20	1		
21	2		
22	4		

AMENDMENT III - VOL 20-101		BURLINGTON GREEN CONDOMINIUM PHASE III	
ADDRESS*	BLDG.	ADDRESS*	BLDG.
41 - A.R. & B.L. ELDER - 908-1296	Vol 20-101	313	

BURLINGTON GREEN CONDO'S PHASE # III		V. 19-P. 13	
BLDG.	UNIT	ADD.	OWNER
Vol. 19-P. 13 - 27	5	109	LOVE FAMILY PART 860-812
Vol. 19-P. 13 - 28	1	111	G.S. McDONALD 858-858
Vol. 20 - P. 20-29			R.W. LANDIES 874-953
Vol. 20 - P. 101 = 30		105	J.B. & L.B. BERGMAN 911-954

TRW-REDI  
 1-800-345-7334



SEE PAGE (17-12, 17-13, 17-14)



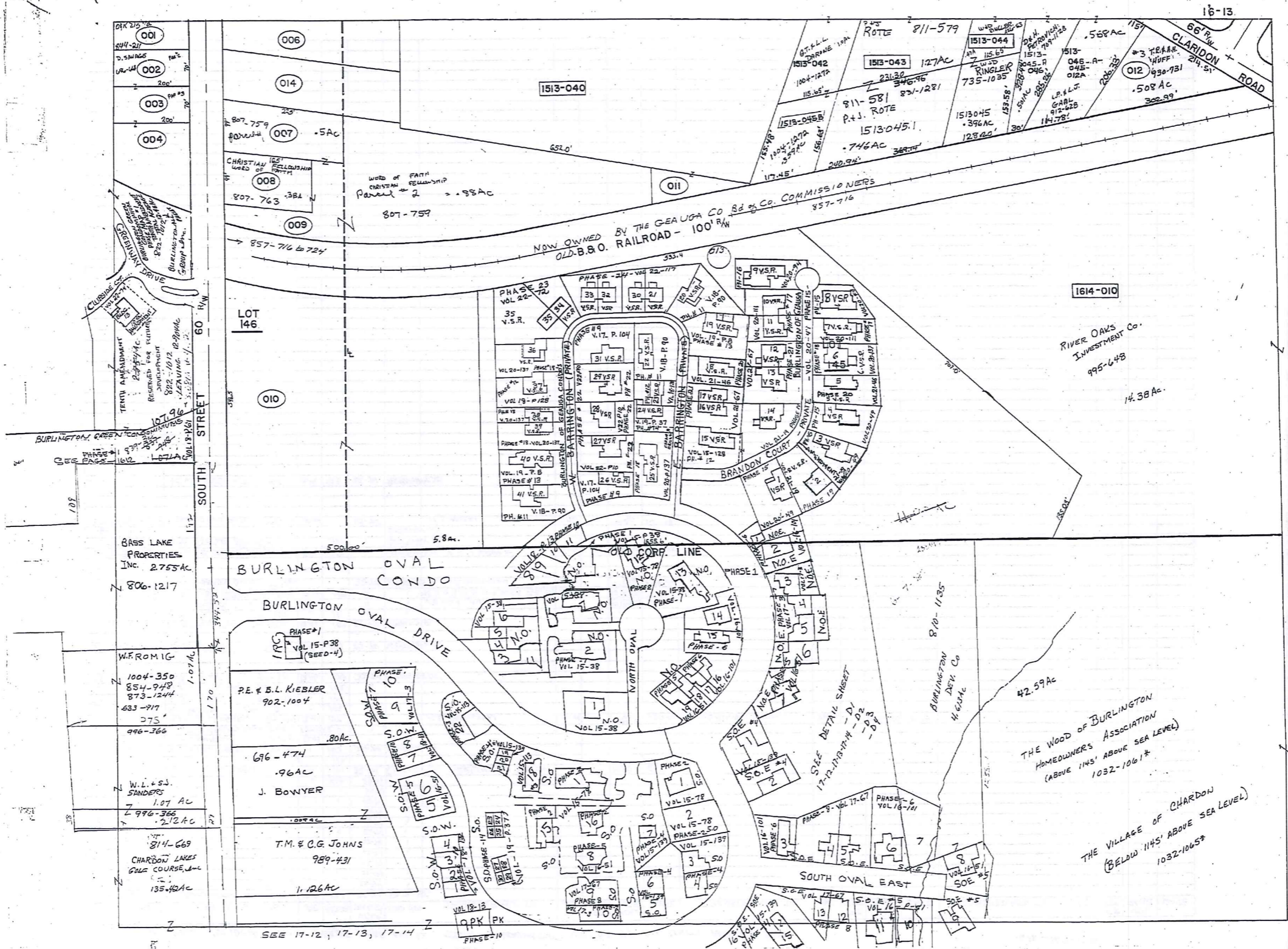
BURLINGTON GREEN CONDOMINIUM - PHASE MAP NO. 1 = TENTH AMENDMENT VOL 22-74 ALL UNITS PER NEW PLAT.

UNIT	Phase #	TRANSFERRED TO	AC.	ADDRESS	VOL. PAGE	ROAD NAME	TRANSFERRED TO	AC.	FT. FR.	VOL. PAGE	DATE	TRANSFERRED TO	AC.	FT. FR.	VOL. PAGE	DATE	
1-18-69-1	I	BURLINGTON INN INC.	12.46	426	22-74	SOUTH ST.											
2	-	"	939-36	"	22-74	"											
3	-	"	"	"	22-74	"											
4	-	"	"	"	22-74	"											
5	-	"	"	"	22-74	"											
6	-	"	"	"	22-74	"											
7	-	"	"	"	22-74	"											
8	-	"	"	"	22-74	"											
9	-	"	"	"	22-74	"											
10	-	"	"	"	22-74	"											
11	-	"	"	"	22-74	"											
12-18-69-1	I	"	"	486	22-74	"											
13-18-69-1 (10)	NR	BURLINGTON GROUP INC.	"	101	22-74	CLUBSIDE CT.	BURLINGTON DEV. CO.			1029	892						
15-18-125-II	I	H.F. JR. & B.D. UNDERUED	105	105	22-74	CLUBSIDE CT.											
16	"	N.M. CONNOLLY	107	107	"	"											
17	"	C.J. TITGEMEIER & SALLY TITGEMEIER	109	109	"	"											
18	"	M.J. & J.H. LENGYEL	108	108	"	"	M.L. HAMILTON	12.46		989	507	7-29-94	M.L. & J.R. HAMILTON	12.46		1009-450	3-8-95
19	"	F.L. PETRONZIO	106	106	"	"											
20	"	E.W. MORSE	104	104	"	"											
21	"	D.A. & K. THOMAS	102	102	"	"											
22-18-125-II	I	D.B. DYER	100	100	22-74	CLUBSIDE CT.											
25-20-76-III	I	J. & B. HANSON	105	105	22-74	WYNEWOOD PL.											
27-17-13-III	I	LOVE FAMILY PART	109	109	22-74	WYNEWOOD PL.											
28-17-12-III	I	G.S. McDONALD	111	111	"	"											
29-20-20-III	I	R.W. LANDIES	106	106	"	"	V.D. & G.A. LANDIES	12.46		1037-869	1037-871	1-3-76					
30-22-22-III	I	J.B. & L.B. BERGMAN	108	108	"	"	R.D. & B.M. GUARNERA	12.46		1018-282							
31-22-22-III	I	WILLIAMSBURG BLDGS	100	100	22-74	WYNEWOOD PL.	M.A. HARRIGAN	12.46		1007-216		11-21-94					
34-20-37-III	I	M.J. & K.H. LANESE	100	100	"	WYNEWOOD PL.	K.H. LANESE	12.46		1030-116		10-17-95					
35-22-20-III	I	ETE CSEPLO	301	301	"	GREENWAY DR											
36-22-15-III	I	"	"	"	"	GREENWAY DR											
37-18-15-III (10)	I	BURLINGTON BLDGS	100	100	22-74	"	M.L. NOLEI	12.46		1005-310		2-27-94					
41-(20-101) 5	I	A.R. & BLEIDER	313	313	22-74	GREENWAY DR											

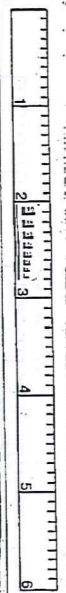
TRW-REDI  
1-800-345-7334

1  
2  
3  
4  
5  
6

SCALE IN 1/10 OF AN INCH



TRW-REDI  
1-800-345-7334



SCALE IN 1/100 OF AN INCH

UNIT	PHASE #	TRANSFERRED TO	AC.	ADDRESS	VOL. PAGE	ROAD NAME	TRANSFERRED TO	AC.	FT. FRT.	VOL. PAGE	DATE	TRANSFERRED TO	AC.	FT. FRT.	VOL. PAGE	DATE
1-18-69-1	I	BURLINGTON INN INC.	12.46	426	22-74	SOUTH ST.										
2	I	"	"	"	22-74	"										
3	I	"	"	"	22-74	"										
4	I	"	"	"	22-74	"										
5	I	"	"	"	22-74	"										
6	I	"	"	"	22-74	"										
7	I	"	"	"	22-74	"										
8	I	"	"	"	22-74	"										
9	I	"	"	"	22-74	"										
10	I	"	"	"	22-74	"										
11	I	"	"	"	22-74	"										
12-18-69-1	I	"	"	"	22-74	"										
13-PR.MAP-1 (10)		BURLINGTON GROUP INC.	"	101	22-74	CLUBSIDE CT.	BURLINGTON DEV. CO.			1028	982					
15-18-125-III	III	H.F. JR. + B.D. INDERLIED	12.46	105	22-74	CLUBSIDE CT.										
16	III	N.M. CONNOLLY	12.46	107	"	"										
17	III	C.J. TITCHEMEIER + E. RALLY TRUSTEE	12.46	109	"	"										
18	III	M.J. + J.H. LENOYEL	12.46	108	"	"	M.L. HAMILTON	12.46	989	1007	7-29-94	M.L. + J.R. HAMILTON	12.46	1009	1003	8-95
19	III	F.L. PETRONZIO	12.46	106	"	"										
20	III	E.W. MORSE	12.46	104	"	"										
21	III	D.A. + K. THOMAS	12.46	102	"	"										
22-18-125-III	III	D.B. DYER	12.46	100	22-74	CLUBSIDE CT.										
25-30-76-III	III	J. + B. HANSON	12.46	105	22-74	WYNEWOOD PL.										
27-19-13-III	III	LOVE FAMILY PART	12.46	109	22-74	WYNEWOOD PL.										
28-19-13-III	III	G.S. McDONALD	12.46	111	"	"										
29-20-20-III	III	R.W. LANDIES	12.46	108	"	"	V.D. + G.A. LANDIES	12.46	1057	1059	1-3-96					
30-20-20-III	III	J.B. + L.B. BERGMAN	12.46	108	"	"	K.B. + B.M. GUARNERA TRUSTEE	12.46	1057	1059	1-3-96					
31-22-22-III	III	WILLIAMSBURG BLDG.	12.46	100	22-74	WYNEWOOD PL.	M.A. HERRIGAN	12.46	1007	1016	11-20-94					
34-20-37-III	III	M.J. + K.H. LANESE	12.46	100	"	WYNEWOOD PL.	K.H. LANESE	12.46	1030	1163	10-17-95					
35-20-20-III	III	E + E CSEPLO	12.46	301	"	GREENWAY DR										
36-22-15-IV	IV	"	"	"	"	GREENWAY DR										
37-PR.MAP-1 (10)		BURLINGTON BLDG.	12.46	100	22-74	"	M.L. NOLEI	12.46	1008	1010	2-27-94					
41-(20-101) 5		A.R. + B. LEIDER	12.46	313	22-74	GREENWAY DR.										

TRW-REDI  
1-800-345-7334

SCALE: 1/100 OF AN INCH

17-12 - 17-13 - 17-14

(16-13 - D-1)

PARCEL NO.	TRANSFERRED TO	AC.	FT.	VOL.	DATE	TRANSFERRED TO	AC.	FT.	VOL.	DATE	TRANSFERRED TO	AC.	FT.	VOL.	DATE	TRANSFERRED TO	AC.	FT.	VOL.	DATE
BURLINGTON OF GEORGIA CONDO'S																				
N.O.																				
UNIT #	NAME	ADD.	PHASE	PLAT	DEED	NAME	ADD.	PHASE	PLAT	DEED	NAME	ADD.	PHASE	PLAT	DEED	NAME	ADD.	PHASE	PLAT	DEED
1	C. I. R. A. GEE	101	1	15-38	730-849	C. GEE	1	15-38	930-214											
2	M. H. N. F. BURR	103	1	15-38	742-37	H. M. & F. L. BURR	1	15-38	891-904											
3	C. K. & D. J. COTTRELL	105	1	15-38	733-7	D. J. COTTRELL														
4	J. H. WEISS, JR.	107	1	15-38	755-715	R. MOONEY & L. M. SMITH	107			864-316	J. R. FORD	107				943-413				
5	H. F. & B. INDERLIED, JR.	109	1	15-38	752-851	R. S. MARTIN	109	1	15-38	901-958	G. H. SELVAGG, JR.	109	1	15-38		1012-1282				
6	D. M. KING & P. G. KING	111	1	15-38	751-1196	P. G. KING	111			891-75	R. P. & P. A. KENT	111	1			1001-871				
7	T. E. & C. R. ZELLER	113	1	15-38	766-1222	A. PAINTER	113	1	15-38	904-282	A. E. PAINTER TRUSTEE	113	1			1036-94				
8	I. KRUPA	115	10	18-13	945-986															
9		117	10	18-13																
10		119	10	18-13																
11	G. ROBERTSON	121	10	18-13	959-615															
12	I. D. CESNIK	125	2	15-78	743-700															
13	G. A. SHIFFLER	127	1	15-38	729-1197	G. A. SHIFFLER	1	15-38	749-669											
14	J. F. WISE	129	6	16-101	805-448	J. S. & L. JOHNSTONE	129	6	16-101	962-194										
15	B. SHERER	131	6	16-101	803-969	JOHN L. DUFFY	131			863-621										
16	J. R. & H. CLOAK	133	6	16-101	800-038	DONALD & MARGARET CLOAK	133	6	16-101	801-152										
17	M. E. KING	135	6	16-101	924-344	C. A. BARRY	135	6	16-10	1034-506										
18	L. A. MAHNE	137	5	16-51	793-528	M. L. HAMILTON	137	5	16-51	834-282	J. R. & J. R. IANNUCCI					982-593	5/31/94			
19	G. A. HEDLUND	139	5	16-51	793-325															
N.O.E.																				
UNIT #	NAME	ADD.	PHASE	PLAT	DEED	NAME	ADD.	PHASE	PLAT	DEED	NAME	ADD.	PHASE	PLAT	DEED	NAME	ADD.	PHASE	PLAT	DEED
1	GRACE V. DE RUS	142	6	16-101	800-200	G. V. DE RUS LIVING TRUST	142	6	16-101	1047-855										
2	L. E. M. SZYMANSKI	140	6	16-101	801-1150															
3	D. SPENCER	138	7	17-3	814-92															
4	H. L. HELSER	136	7	17-3	823-893	G. A. BYLER	136	7	17-3	969-1018										
5	D. E. ROSENBERG	134	7	17-3	811-964															
6	L. R. SMITH	132	5	16-51	796-984															
7	F. M. & T. HABLE	130	5	16-51	791-887															

TRW-REDI  
1-800-345-7334

1  
2  
3  
4  
5  
6

SCALE IN 1/10 OF AN INCH

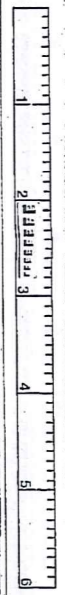


(17-12-17-13-17-14 - 16-13 - D-3)

PARCEL NO.	TRANSFER TO	AC.	FT. FRT.	VOL. PAGE	DATE	TRANSFER TO	AC.	FT. FRT.	VOL. PAGE	DATE	TRANSFER TO	AC.	FT. FRT.	VOL. PAGE	DATE	TRANSFER TO	AC.	FT. FRT.	VOL. PAGE	DATE	
BURLINGTON OF GEORGIA CONDO'S																					
UNIT #	NAME	ADD	PHASE	PLAT	DEED	S.D.W. NAME	ADD	PHASE	PLAT	DEED	S.D.W. NAME	ADD	PHASE	PLAT	DEED	S.D.W. NAME	ADD	PHASE	PLAT	DEED	
1		218	10	18-13																	
2	L.M. VALYKO	216	10	18-13	983-490																
3		214	10	18-13																	
4		212	10	18-13																	
5	D. HECK	210	5	16-51	802-1114																
6	E.L. REARDON	208	5	16-51	796-570	G.L. PETRUZZI	102	5	16-51	947-200											
7	J.H. HAYDEN	204	10	18-13	867-768																
8	J.E. BIXBY	204	10	18-13	870-967	B.R. BRICK	204	10	18-13	974-722											
9	R. MACK (TRUST)	202	7	17-3	812-190	S.N. GUMPF	202	7	17-3	933-1024											
10	F.P. & K.M. SHINN	200	7	17-3	812-150	K.M. SHINN	200	7	17-3	1000-629											
BURLINGTON OF GEORGIA CONDO'S																					
1613-013 (VILLAGE) V.S.R. SEE VILL. MAP 1613-013																					
UNIT #	NAME	ADD	PHASE	PLAT	DEED	NAME	ADD	PHASE	PLAT	DEED	NAME	ADD	PHASE	PLAT	DEED	NAME	ADD	PHASE	PLAT	DEED	
1	D.E. & P.A. SCHALL	501	15	20-49	883-235	D.E. & P.A. SCHALL TRUSTEES	501	15	20-49	1030-85											
2	K. PETERSEN	503	19	21-19	930-1095																
3	J.P. SOMMERFELD CHANGE 249	505	15	20-49	883-999																
4	F.V. HANLEY TRUST	507	15	20-49	887-166																
5	B.A. KESTNER	509	20	21-46	947-223																
6	F.J. WIRSTRUM	511	18	20-137	917-155																
7		513	17	20-111																	
8	P. KAUFMAN	515	15	20-49	881-427																
9	M.G. & L.E. CLARK	518			892-1013																
10	C. BUNDY	516			914-618																
11	J.W. & K.W. BRINDO, III	514			912-1029																
12	J.U. LANG	512	21	21-67	958-520																
13	E.M. RONDE	510	21	21-67	958-586	E.M. RONDE	510	21	21-67	1031-678											
14	A.G. HARRISON	508	19	21-19	945-519	D.A.G. HARRISON	508	19	21-19	957-1080											
15	H.E. & M. ZEITZ	401	18	18-128	852-1094	H.E. & M. ZEITZ TRUSTEES	401			925-612	P.J. & G. ZEITZ, ET AL	401			925-612						
16	L.M. SULTER	403	21	21-67	988-1153	L.M. SULTER	403	21	18-128	993-883											
17	R.J. & B.A. ACQUAVIVA, JR.	405	21	21-67	101-922																
18	R.F. MACK LIVING TRUST	407	20	21-46	946-977	N.A. CARRIGAN	407	20	21-46	991-109											
19	R.D. LEWIS	409	13	19-8	855-94	D.E. LEWIS	409	13	19-8	1010-891											
20	T.C. & S.C. LEWER	411	11	18-90	846-915	B.C. & C.A. UNRUE	411			960-259											
21	J. & S. PETERSEN	404	11	18-90	1034-492	J. & S. PETERSEN				1037-635											
22	STRATHERN	406	11	18-90	852-817	J.L. & M. BATTISTA				843-97	J.L. & M. BATTISTA				852-823	M.B. STRATHERN					919-607
23		404	12	18-129																	
24	L.J. SPEAR	402	14	19-37	1046-99																
25	A.T. GRAE	400	18	20-137	919-489	J. BENNETT, JR	400	18	20-137	966-897											
26	J.C. & M.A. GRASSO	301	9	17-104	825-1134	J.C. & M.A. GRASSO				870-372											
27	E. MURTON	403	22	22-10	994-564	W.M.E. PETERSEN				997-409	BURLINGTON DEV. CO.				997-413	10-13-94	I.R. GARDNER				997-416
28	JE & AL HARCHER	307	22	22-10	989-655																
29	W.M.E. PETERSEN	307	22	22-10	997-422	R.S. WUNDERLY & S.W. HOAG	307	22	22-10	1034-118											
30	J. & S. PETERSEN	304	22	22-10	1034-444	J. & S. PETERSEN				1037-624											
31	L.H. & S.M. MARMON	311	9	17-104	825-958	L.H. & S.M. MARMON				908-144											
32	A.S. SMIDDY	304	24	22-117	1029-886																
33	M.F. LEELEY	304	24	22-117	1030-39																
34	J. & S. PETERSEN	303	23	22-72	1034-496	J. & S. PETERSEN				1037-654											
35	J.E. CLARK	305	23	22-72	1011-320																
36	R.E. CSEPLA	310	19	20-137	923-1092																
37	P. SCHNACKEL	308	12	18-128	846-1020	R.E. CSEPLA				879-1064											
38	P.M. SCALISH	306	18	20-137	934-959																
39	K.T. ZAKRATSEK	304	13	20-137	939-380																
40	J.R. & M.J. NEILSON	302	13	19-8	855-603																
41	G.E. HANLON	300	11	18-90	840-1219																

EAST BARRINGTON VOL 20-137-141  
 SEE CHARDON VILLAGE 1613-013  
 WEST BARRINGTON LANE

TRM:REDI  
 1-800-345-7334




SCALE IN 1/10 OF AN INCH

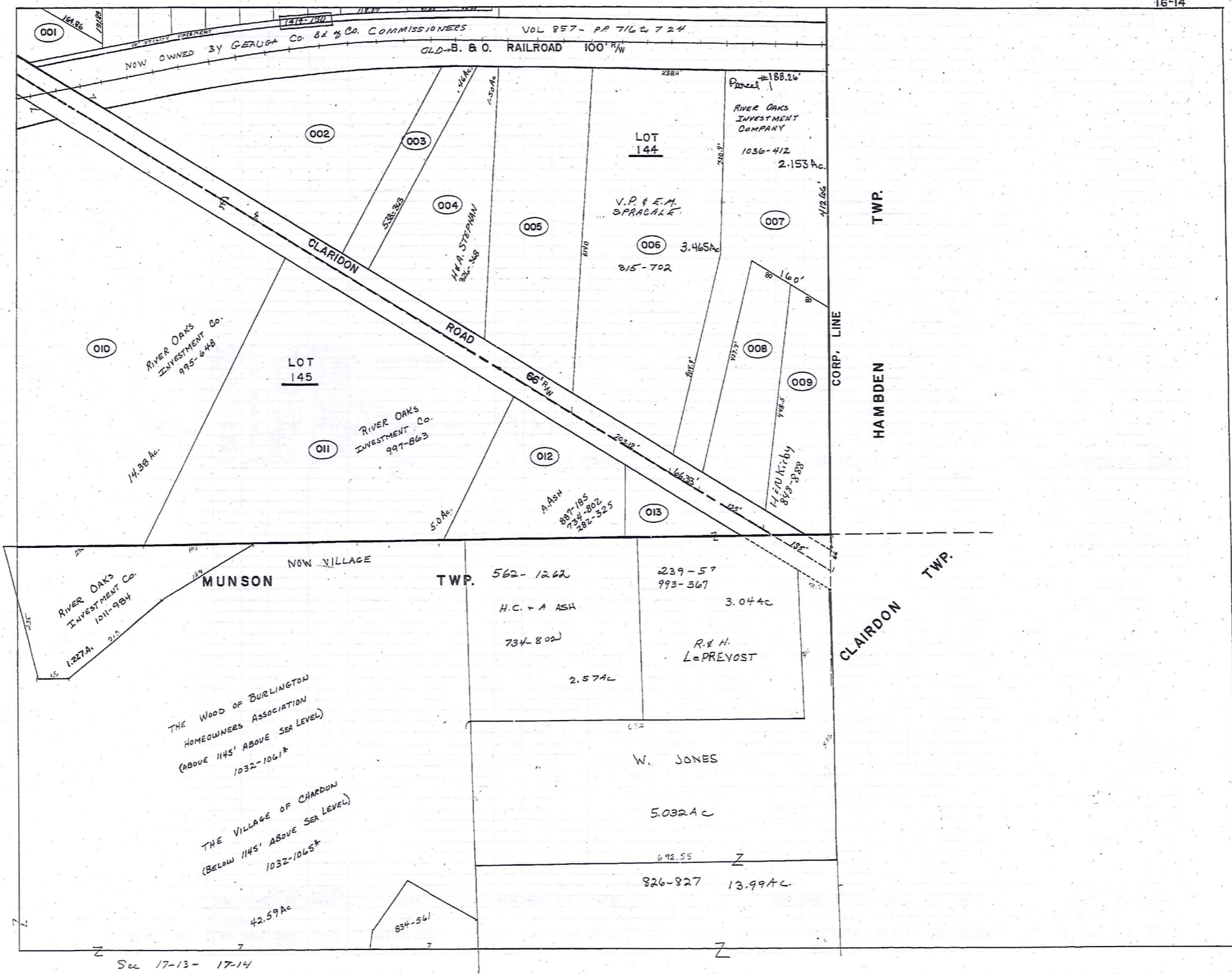
PARCEL NO.	TRANSFER TO	AC.	FT.	VOL.	DATE	TRANSFER TO	AC.	FT.	VOL.	DATE	TRANSFER TO	AC.	FT.	VOL.	DATE	TRANSFER TO	AC.	FT.	VOL.	DATE	
	BURLINGTON OF GEORGIA R.C.			CONDO'S																	
UNIT#	NAME	ADD.	PHASE	PLAT	DEED	NAME	ADD.	PHASE	PLAT	DEED	NAME	ADD.	PHASE	PLAT	DEED	NAME	ADD.	PHASE	PLAT	DEED	
1	R.W. SMALLWOOD		1	15-38	977-904																
1	R.C. BLAIR	260	4	15-139	768-310																
2	G+A LOTT	258	7	17-3	817-1161																
3	R. NALL & S.S. CONROY	256	10	18-13	952-224	MAPLE LEAF COMMUNITY RESIDENCES, INC.	256	10	18-13	932-232											
4	L. MONTGOMERY	254	8	17-67	820-997	P.G. WATSON	254	8	17-67	931-240											
5	M.C. REHBERGER	252	8	17-67	824-1067	878-391															
6	C.C. SCHWAN	250	6	16-101	802-812																
7	LINDA C. HAUSER	248	11	18-90	841-180																
8	KUHNLE BRO. INC.	246	12	18-128	856-622																
9	T.J. GEBACZ	244	10	18-13	836-1362	A.M. GASCOIGNE-NIXON	244	10	22-95	11-2-92											
10	A. FOX	242	7	17-3	823-605																

199


TRW-REDI  
1-800-345-7334



SCALE IN 1/10 OF AN INCH



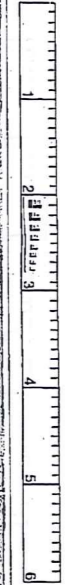
TWM-REDI  
1-800-345-7334



SCALE IN 1/10 OF AN INCH

PARCEL NO.	TRANSFER TO	AC.	FT.	VOL.	DATE	TRANSFER TO	AC.	FT.	VOL.	DATE	TRANSFER TO	AC.	FT.	VOL.	DATE	TRANSFER TO	AC.	FT.	VOL.	DATE
1613-001	E. SCHWINDLE	.36	70.0	480-19		See Map														
002	R. B. SAVAGE	.36	70.0	287-493		R. B. SAVAGE	.36	70.0	667-831		D. SAVAGE	.36		686-663						
003	"	.36	70.0	287-493		"	.36	70.0	667-831		D. SAVAGE	.36		686-663						
004	"	3.97	4.60	257-412		"	4.60		667-831		D. SAVAGE	4.60		686-663						
006	R. PHILLIPS	1.40		226-150		K. & N. RARICK (SP114)	0.96		772-192											
* 007	W. H. SAVAGE	.50	99.0	523-525																
* 008	R. SAVAGE	0.76	99.0	120-44		R. & D. SAVAGE			667-831											
* 009	W. H. SAVAGE	0.88	2.32	523-525																
010	BASS LAKE COMM. INC.	17.73	546.5	425-71		J. Petersen, Trustee	17.73	496.5	663-300		Village Station Assoc.	5.80	21.75	516.5	661-995	LOT SPLIT SEE 013 (5.8 remain)				
011	D. BLACK	0.16		201-284																
012	J. & H. CHERASO	.85	315.0	285-593		B. HENFIELD INC (***)	.85	315	641-647		PETERSEN & IBOLD CO., L.P.A.	.85	315	676-794	R.S. WOODIE #3	REMARKS OF SPLIT	.50	24.51	696-460	4-6-83
013	PETERSEN DEV. CO.	11.93		665-63		J.S. PETERSEN	11.93		688-538	8/10/82	BURLINGTON DEV. COMPANY	11.781		724-413	11/2/84	SPLIT ~ SEE 1613-UNIT#	0-3			
1513045	PETERSEN & IBOLD CO	SPLIT	1.28	676-792		W.E. & D. RINGLER	1.142		735-1035	4-16-85										
1513045-B	PETERSEN & IBOLD CO	SPLIT	"	676-792		CHARDON CONG. & JEHOVAH	.359		735-476	4-5-85	G.T. & L.L. DARONE	.359		1004-1272	1-6-85					
046A-045-012A	PETERSEN & IBOLD CO	SPLIT	"			* 2 RONALD & SUSAN WOODIE	.50	115'	676-792	4-6-83										
046A-046	PETERSEN & IBOLD CO	SPLIT	"			# 1 RONALD & SUSAN WOODIE	.51	120.72'	676-792	4-6-83										
SPLIT OUT OF 006 # 014	W. C. ARWOOD	0.712		772-1188																
1614-001	J. B. J. SCHNEIDER	.27		550-994		J.F.D. BROUSE			619-508	2-28-78	M.G.M. PROPERTIES	.27		650-86	9-15-79	L.E. & A.M. TICE	.27		775-976	
002	L. BLATTNER	2.43		532-926																
003	H. & A. STEPHAN	.46		538-363																
004	"	1.50		326-368																
005	R. & F. WISNIEWSKI	2.03		326-368		ENT.			728-1072	23 Jan '85	K. WISNIEWSKI	2.03		1027	13/3					
006	G. & V. SHENKER	3.46	203.1	463-463		V.M. SHENKER	3.46	203.1	559-1192	3-18-74	D. Kohn	3.465	203.1	589-517		SERVIC. & DOROTHY KOHN	SS	(729-1287)		
007	R. & F. WISNIEWSKI	2.10	60.0	326-333		S. & D. KOHN	2.15	66.0	728-1061	1985	S. LERTZMAN	2.15	60.0	804-208	3-1-88	SEE MAP				
008	Wm. G. RIMES	1.0	135.0	485-69		J. & M. RIMES	1.0	135.0	621-779		B. BURNOW			621-724		B. & L.L. BURNOW	1.0	135'	735-281	4-3-85
009	F. & M. KONSTEL	1.0	135.0	484-447		H. & N. KIRBY	1.0	135.0	576-1111		SEE MAP									
010	R. & I. GARDNER	4.33	17.0	278-601		R. & I. Gardner			706-1241		SEE MAP									
011	C. & E. FAY	5.0		505-1059		C. F. FAY	5.0		810-146	5-27-88	RIVER OAKS INVESTMENT Co.	5.0		997-863	10-12-84					
012	H. & A. ASH	1.46		322-325		H. & A. ASH	1.46		734-807	4-2-85	A. ASH	1.46		887-185	11-15-91					
013	R. & H. L. PROVOST	.57		337-57																
1613 # 007	D. SAVAGE	(1/8 2.3)	0.50	99.0	686-277	4-5-83	Word of FAITH CRIST. FELLOW.		797-257	207-259										
* 009	"	(1/8 2.3)	0.98		686-277	4-5-83	"													
* 010	"				676-663		"		801-763											
1614-006	S. LERTZMAN	3.46	203.1	804-706	3-1-88	V.E. SPACALE	3.46	203.1	915-702	9-15-88										

TRM-REDI  
1-800-345-7334

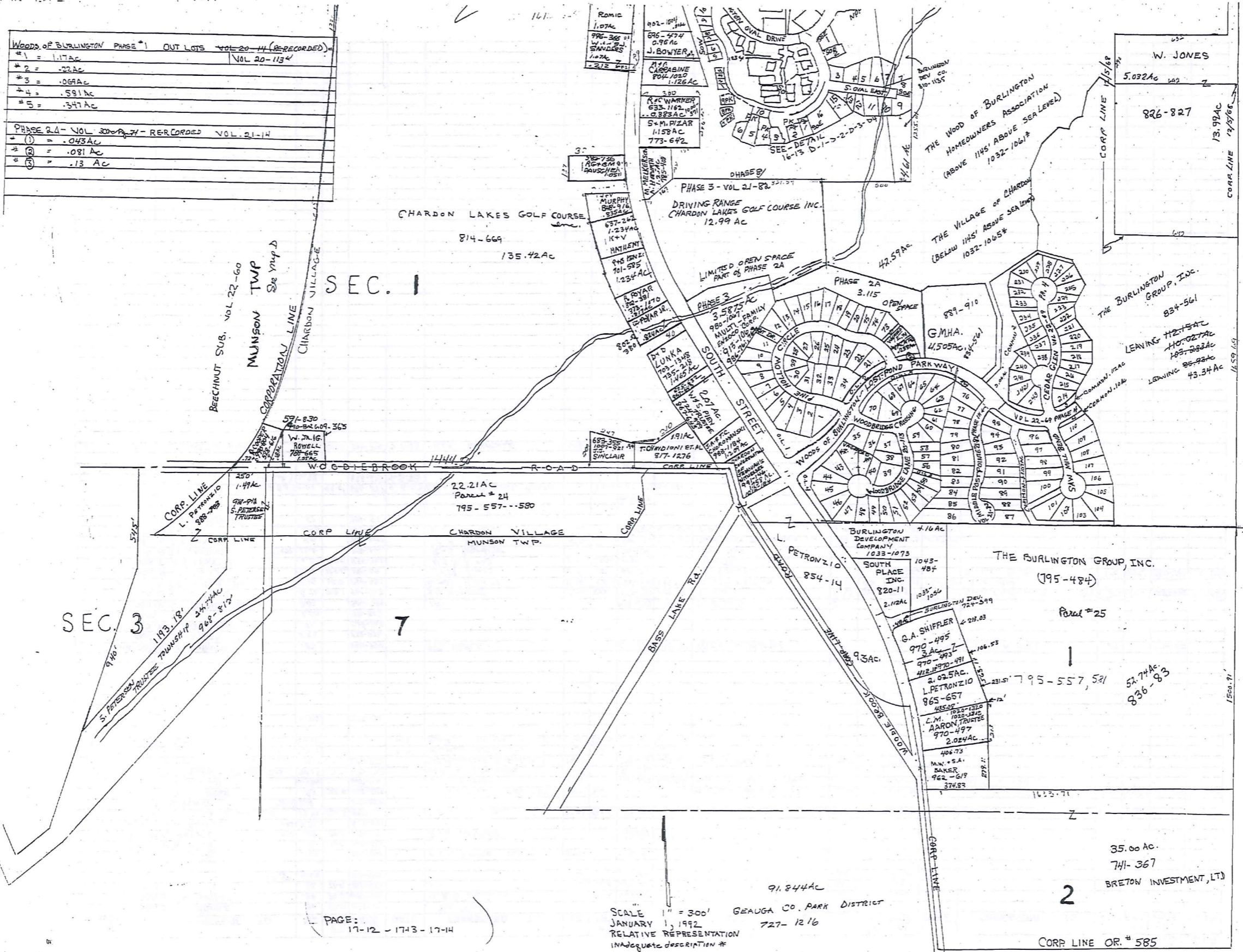


SCALE IN 1/10 OF AN INCH

WOODS OF BURLINGTON PHASE 1 OUT LOTS VOL 20-14 (RECORDED)	
#1 =	1.17 AC
#2 =	.22 AC
#3 =	.06 AC
#4 =	.58 AC
#5 =	.34 AC

PHASE 2A - VOL 20-14 - RERCORDED VOL 21-14	
#1 =	.043 AC
#2 =	.081 AC
#3 =	.13 AC



202

SEC. 3

SEC. 1

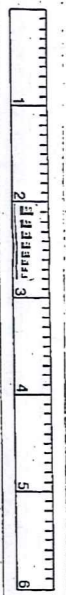
7

2

PAGE: 17-12 - 17-13 - 17-14

SCALE 1" = 300' GEauga CO. PARK DISTRICT  
 JANUARY 1, 1992 727-1216  
 RELATIVE REPRESENTATION  
 INADEQUATE DESCRIPTION \*

TRW-REDI  
 1-800-345-7334



SCALE IN 1/10 OF AN INCH

SUB LOT NO.	TRANSFERRED TO	Ac.	PHASE	ADD.	ROAD	VOL-PG	TRANSFERRED TO	PHASE	ADD.	ROAD	VOL-PG	TRANSFERRED TO	PHASE	ADD.	ROAD	VOL-PG
1	M.A. PICONI	.30	1			908-472	WILLIAMSBURG HOMES CORP.	1			957-862	O. MILLER	1			985-345
2	WILLIAMSBURG HOMES, INC.	.25	1	104		939-1	J.T. & R.P. MANNA	1			943-629					
3	D.R. & L.A. EDLES	.29	1	105		942-937	M.P. & K.M. COBEN	1	108		985-535	M.P. COBEN	1	108		996-395
4	WILLIAMSBURG HOMES CORP.	.26	1	108		985-535	J.W. & Y. YAMANS	1	110		1012-387					
5	W.H.C. KAY BUILDERS, INC.	.21	1	110		985-535	W.F. & A.C. STORY	1	114		975-897	R.T. & S.M. DAUGHTERY	1	116		1014-270
6	W.H.C. KAY BUILDERS, INC.	.20	1	112		1012-387	C.T. & S.J. BURGESS	1	118		988-392	D.G. & G.M. MINICHIELLO	1	120		998-50
7	WILLIAMSBURG HOMES CORP.	.19	1	114		985-537	J. BUTNAG & K.L. SMITH	1	122		994-511					
8	BURLINGTON BLDGS, INC.	.23	1	116		975-897					931-1277					
9	R.L. DESIGN BLDGS, INC.	.28	1	118		988-392					926-1299					
10	WILLIAMSBURG HOMES CORP.	.24	1	120		985-507					933-268					
11	W.H.C. KAY BLDERS	.25	1	122		994-511					977-484					
12	R. & L.M. SINCHAK	.29	1	134		931-1277					910-418	P.F. & A.M. RUSS	1	142		957-1179
13	E.R. & J.E. FLYNN	.26	1	136		926-1299					910-1027					
14	P.J. & A.M. MELIA	.24	1	138		933-268					917-324					
15	K.P. KAMPMAN	.21	1	140		977-484					907-702	M.E. ROMAN	1	148		1007-634
16	R.L. DESIGN BLDGS	.28	1	142		910-418					882-1236					
17	T.D. STONE & M.H. HAZINSKI-STONE	.24	1	144		910-1027					920-297	H.A. & L.D. FEDELE	1	127		1027-12
18	L.W. & R.J. KRAL	.22	1	146		917-324					920-297	R.L. & M.A. BARTH	1	125		1720-89
19	J.R. & J.J. HOGAN	.18	1	148		907-702					915-894					
20	D.V. & S.E. PARSH	.18	1	150		882-1236					941-329	D.L. & S.L. MUNOZ	1	121		983-97
21	D.R. & D.S. SMIDY	.29	1	127		886-344					958-151	T.J. JONTE	1	119		968-1228
22	R.L. & M.A. BARTH	.25	1	125		920-297					910-558					
23	R.G. & S. CICCOTTI, JR.	.19	1	123		915-894					908-1065					
24	W.H.C. KAY BLDERS	.22	1	121		941-329					958-762	M.D. & D.M. MADDOX	1	115		973-883
25	WILLIAMSBURG HOMES CORP.	.20	1	119		958-151					915-1124	B.W. SMITH	1	111		994-143
26	B.J. & R.M. ROWE	.21	1	117		910-558					910-433					
27	J.R. & C.M. GWINNUP	.20	1	115		908-1065					913-353					
28	WILLIAMSBURG HOMES CORP.	.16	1	113		958-762					985-505					
29	J.W. & L.A. ADAMOWICZ	.18	1	111		915-1124					988-903	A.D. & M. SCHYLSUK	1	103		1000-191
30	J.D. & K.J. BLRUCH	.20	1	109		910-433					912-139					
31	D.J. & M.R. CHURCHILL	.22	1	107		913-353					901-449	G.S. WANTS		101		952-670
32	J.A. & D.A. ROSENBLAD	.24	1	105		985-505					982-94					
33	WILLIAMSBURG HOMES CORP.	.24	1	103		912-139					984-824					
34	W.H. & A. DIETR	.41	1	101		912-139					915-493					
35	R.R. & C.S. WANTS	.27	1	101		901-449					985-385	M.P. & R.H. WILLIAMS	1	206		998-659
36	W.J. & D.A. MARTIN	.16	1	103		982-94					985-1034	B. & D. GERBIZ		208		966-720
37	H.E.D. PUTZBACH	.27	1	101		884-824					985-324	WILLIAMSBURG HOMES CORP.				
38	A.M. & B.A. ODAR	.21	1	103		915-493					982-534	WILLIAMSBURG HOMES CORP.				
39	WILLIAMSBURG HOME CORP.	.29	1			985-385					982-534	WILLIAMSBURG HOMES CORP.				
40	WILLIAMSBURG HOMES CORP.	.17	1			985-1034					983-928	G.S. & D.S. BYERS		113		933-928
41	WILLIAMSBURG HOMES CORP.	.19	1			985-324					1035-430	ENZO CO CORPORATION				
42	BURLINGTON BLDGS, INC.	.32	1			982-534					1035-824	ENZO CO CORPORATION				
43	G.S. & D.S. BYERS	.27	1	113		983-928					985-382	J.M. ENGLISH	1	227		997-870
44	ENZO CO CORPORATION	.24	1			1035-430					972-1178	G.M. COLLINS	1	225		985-527
45	ENZO CO CORPORATION	.30	1			1035-824					924-2A	D.A. & C.R. STEWART				989-444
46	WILLIAMSBURG HOMES	.27	1			985-382					933-308					
47	WILLIAMSBURG HOMES	.29	1			972-1178					931-841					
48	W.H.C. KAY BLDERS	.24	1			924-2A					935-654					
49	B.T. & A.M. MCCAFFREY	.20	1	122		933-308					972-1167	D. & N.K. JADRYCH	1	213		986-160
50	M.E. BERGMAN	.22	1			931-841					988-174	S.H. & M.B. RUS	1	211		1001-313
51		.22	1			935-654					982-1008	J. & L. MA-LISH		209		978-557
52	D.A. & J.M. ROBERTSON & H. WISLET	.26	1			972-1167					953-509	R.L. & S.A. LACLAIRE	1	207		967-101
53	WILLIAMSBURG HOMES	.21	1			988-174					981-400	S.F. CRUMP	1	205		992-215
54	W.H.C. KAY BUILDERS INC	.21	1			982-1008					870-260					
55	WILLIAMSBURG HOMES	.21	1			982-1008					923-1165					
56	WILLIAMSBURG HOMES	.21	1			982-1008					911-897					
57	WILLIAMSBURG HOMES	.18	1			981-400					933-664	J.T. & M.L. ERSKINE	1	120		977-433
58	WILLIAMSBURG HOMES	.21	1	104		870-260					933-663	P.J. & H.M. HINES	1	118		984-1220
59	S.B. PAYNE	.21	1	104		870-260					933-662	J.J. & L.A. CHANDLEY	1	116		996-10
60	J.A. & E.R. LAWRENCE	.22	1	102		923-1165					957-1045	T.M. & D. CIPERNO	.33	114		968-74
61	M.J. CEFARATTI	.22	1	122		911-897					985-140	M.J. BASCH	.17	108		971-542
62	R.L. DESIGN BUILDERS	.15	1			933-664					948-257	J.H. & T.M. WISE	1	126		957-1031
63	R.L. DESIGN BUILDERS	.14	1			933-663					917-468	J.H. NOOKS, III	1	104		969-1218
64	R.L. DESIGN BUILDERS	.17	1			933-662					965-925	J.J. OH	1	102		1000-156
65	WILLIAMSBURG HOMES	.33	1			957-1045					935-1023	D.L. & M.T. BLEVINS	2	160		985-1070
66	R.L. MOORE HOMES, INC.	.23	1			105-663					VACATED 71					
67	WILLIAMSBURG HOMES CORP.	.17	1			958-140					VACATED 72					
68	WILLIAMSBURG HOMES	.27	1			948-257					939-209	K.E. & V.M. WAGNER	2	158		964-106
69	WILLIAMSBURG HOMES	.23	1			917-468					954-161	S.L. MOLNAR		156		1034-579
70	W.H.C. KAY BLDERS	.24	1			965-925					923-143	M.L. & L.L. CONNOLLY		154		956-45
71	R.L. DESIGN BLDERS	.194	2			935-1023					931-80					
72	R.L. DESIGN BLDERS	.164	2			939-209					981-946	P.S. & M.L. PERCASSI	3	100		1003-139
73	J.C.W. FINNIGAN	.216	2	156		954-161					974-220	P. CUESTA & J.E. MUNRO	3	102		995-961
74	R.L. DESIGN BLDERS	.187	2	154		923-143					964-1170	L. SIMONE PETERS	3	104		981-131
75	A.S. & L.A. KOTLARSIC	.184	2	151		931-80					981-1202	J.M. FELTY & D.A. CEFARATTI-FELTY	3	108		992-1015
76	W.H.C. KAY BLDERS INC	.288	3			981-946										
77	W.H.C. KAY BLDERS	.232	3			974-220										
78	WILLIAMSBURG HOMES	.218	3			964-1170										
79	WILLIAMSBURG HOMES CORP.	.263	3													
80	WILLIAMSBURG HOMES CORP.	.247	3													


203

TRIM-REDI  
1-800-345-7334

SCALE IN 1/10 OF AN INCH

SUB LOT NO.	TRANSFERRED TO	Ac.	PHASE	ADD.	ROAD	VOL-PG.	Ac.	ADD #	ROAD	VOL/PG.								
81	BURLINGTON BLDG, INC	.304	3		ROAD	901-162	.304			101-242								
82	WM. C. KAY BLDG.	.245	3		ROAD	907-1347				990-757								
83	WILLIAMSBURG HOMES CORP	.224	3		ROAD	968-431	.224	114		981-872								
84	WILLIAMSBURG HOMES CORP	.224	3		ROAD	985-771		116		997-95								
85	WILLIAMSBURG HOMES CORP	.299	3		ROAD	981-1191	.299	118		995-380								
86	WM. C. KAY BLDG.	.596	3		ROAD	960-651	.596	120		962-25								
87	BURLINGTON BLDG INC	.337	3		ROAD	964-1058	.337	117		992-314								
88	WILLIAMSBURG HOMES CORP.	.246	3		ROAD	981-928	.246	115		995-195								
89	WM. C. KAY BLDG INC.	.312	3		ROAD	972-1189	.312	113		992-521								
90	WILLIAMSBURG HOMES CORP	.289	3	111		964-1192		111		991-839								
91	WILLIAMSBURG HOMES CORP	.267	3		ROAD	964-1181	.267	109		977-712								
92	WM. C. KAY BLDG.	.281	3		ROAD	962-1118	.281	107		980-1090								
93	WM. C. KAY BLDG.	.276	3		ROAD	962-1117	.276	105		978-334								
94	WM. C. KAY BLDG.	.260	3		ROAD	971-672	.260	103		987-373								
95	R.L. DESIGN BLDG.	.226	3		ROAD	985-355	.226	101		995-360								
*3 OUT LOT EXISTING																		
96	VOL 22-69	.13	4	102	SAN MILL	834-561												
97	BURLINGTON GROUP INC	.317	4	104	"		.317	104		1076-1023								
98	WM. C. KAY BLDG.	.348	4	106	"	1007-650	.348	106		1016-847								
99	WM. C. KAY BLDG INC.	.350	4	108	"	1014-800	.350	108		1028-1020								
100	WM. C. KAY BLDG.	.406	4	110	"	1007-908	.406	110		1018-965								
101		.344	4	112	"													
102		.226	4	114	"													
103		.226	4	115	"													
104	R.L. MOORE HOMES, INC	.380	4	113	"	1045-470												
105		.281	4	111	"													
106		.287	4	109	"													
107	WM. C. KAY BLDG.	.347	4	107	"	1012-7513	.347	107		1027-110								
108	ENZO CO CORP	.321	4	105	"	1014-655	.321	105		1037-121								
109	R.L. MOORE HOMES INC	.333	4	103	SAN MILL	1009-106												
110	WM. C. KAY BLDG, INC.	.330	4	101	BEND	1037-942												

TRW-REDI  
1-800-345-7334



SCALE IN 1/10 OF AN INCH

1" = 300' 172-1713-1714

SUB LOT - NO.	TRANSFERRED TO	PLAT	AC.	ADD #	ROAD	VOL-PAGE	TRANSFERRED TO	AC.	FT. FRT.	VOL. PAGE	DATE	TRANSFERRED TO	AC.	FT. FRT.	VOL. PAGE	DATE	TRANSFERRED TO	AC.	FT. FRT.	VOL. PAGE	DATE	
VOL 22-69	WOODS of BURLINGTON #4	17-153			CEAR CL	22-69																
214	BURLINGTON GROUP INC.		.238	102			RL DESIGN BUILDERS INC			1045-820	3/29/76											
215	D.D. & A.G. DOUGLASS		.207	104		1011-216																
216			.207	106																		
217			.219	108																		
218			.221	110																		
219	R.L. DESIGN BUILDERS INC		.228	112		1045-853																
220			.210	114																		
221			.187	116																		
222			.210	118																		
223			.220	120																		
224			.172	122																		
225			.237	124																		
226			.211	126																		
227	W.M. C. KEY BLDGS		.209	128		1007-648																
228			.169	130																		
229			.212	129																		
230	W.M. C. KEY BLDGS		.195	127		1007-646	M. J. L. M. CIPOLLA	.195		1044-1039	8-10-95											
231	R.L. DESIGN INC		.185	125		1009-723	W.C. + R.A. KOSTAL	.185	125	1022-941	7-26-75											
232	W.M. & D. FANNIN		.167	123		1007-589																
233			.183	121																		
234	R.L. DESIGN BUILDERS INC		.195	119		1045-842																
235	R.L. MOORE HOMES INC.		.169	117		1044-1039																
236	W.M. C. KEY BLDGS INC.		.165	115		1044-747																
237	R.L. MOORE HOMES INC.		.171	113		1044-913																
238	R.L. DESIGN BUILDERS INC.		.183	111		1045-861																
239			.174	109																		
240	R.L. DESIGN BLDGS INC		.177	107		1045-823																
241	W.M. C. KEY BLDGS		.194	105		1044-1007																
242	R.L. DESIGN BUILDERS INC		.291	103	CEAR-CL	1045-831																
243	R.L. Design Builders Inc		.331	101	CL-CL	1044-81	F.T. COSTELLO & D.E. WILSON-COSTELLO	.331		1037-342	12-28-75											
COMMON #1			.107			22-69																
" #2			.206			22-69																
" #3			.112			22-69																
" #4			.104			22-69																

TRW-REDI  
1-800-345-7334

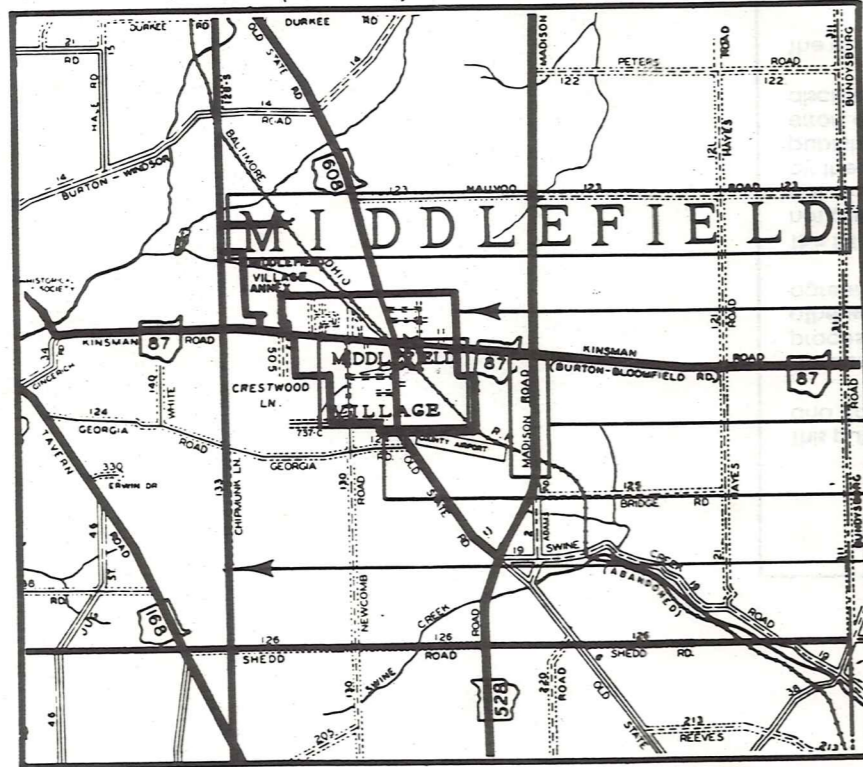
1  
2  
3  
4  
5  
6

SCALE IN 1/10 OF AN INCH

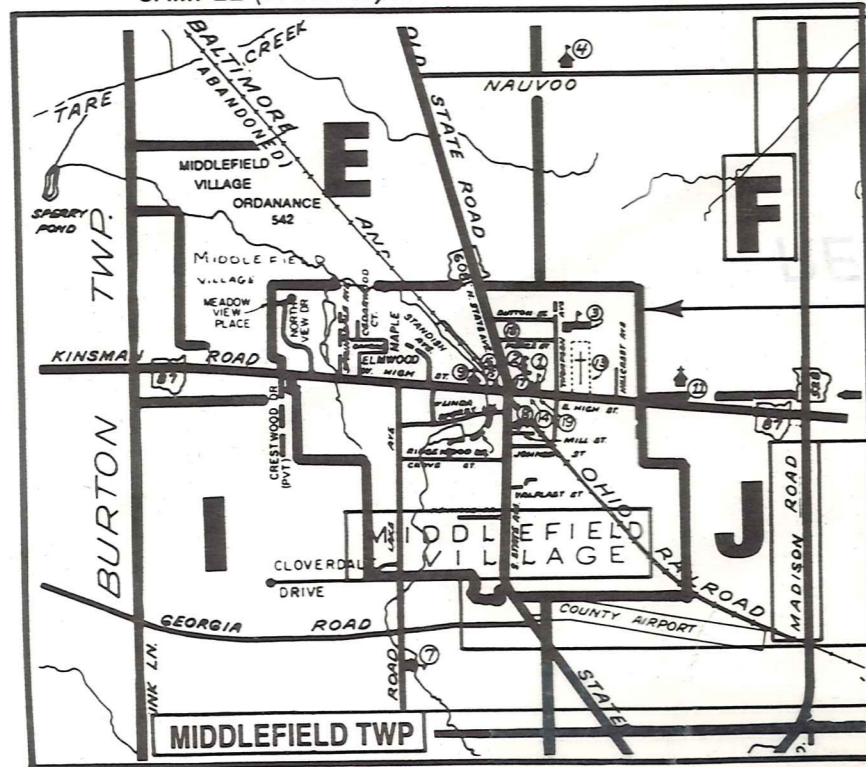
# Explanation and Use Sheet for Geauga County, Ohio

A

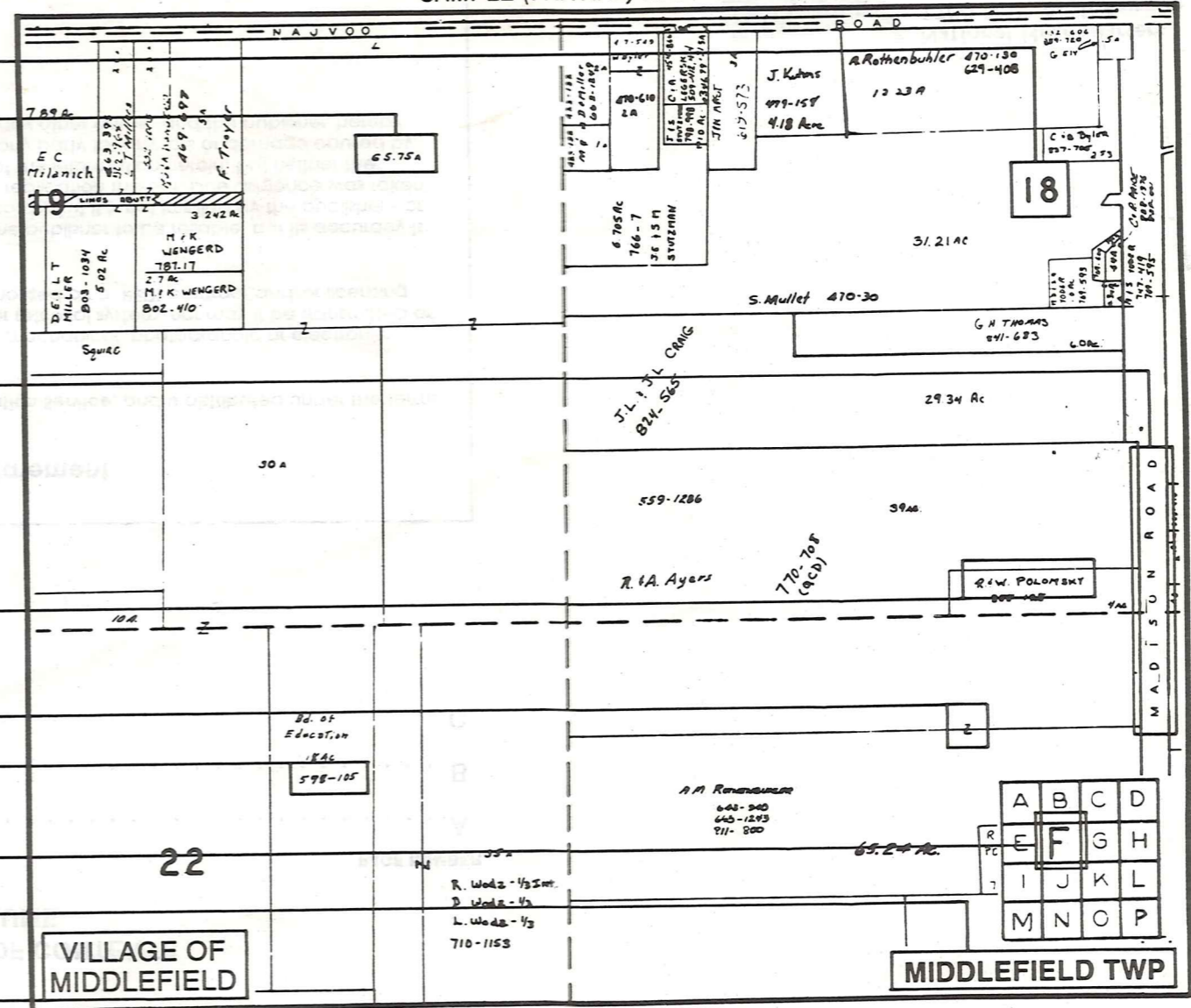
SAMPLE (PARTIAL) COUNTY INDEX MAP



SAMPLE (PARTIAL) MUNICIPALITY INDEX MAP



SAMPLE (PARTIAL) MAP PAGE



- Tract Lot Number
- Acreage
- Township Name
- Village Boundary
- Street Name
- Village Name
- Township Boundary
- Owners Name
- Denotes Continuous Ownership
- Deed Book & Page
- Map Page Number
- Township Name
- Village Name

- Village Boundary
- Street Name
- Village Name
- Township Name

## USE OF THE MAP VOLUME

1. LOCATE THE GENERAL AREA OF INTEREST ON THE COUNTY INDEX MAP AND NOTE THE MUNICIPALITY NAME (TOWNSHIP OR VILLAGE).
  2. REFER TO THE TABLE OF CONTENTS AND NOTE THE BEGINNING ATLAS PAGE NUMBER FOR THE MUNICIPALITY OF INTEREST.
  3. TURN TO THE PAGE INDICATED, ON THIS PAGE WILL APPEAR AN INDEX MAP FOR THAT MUNICIPALITY.
  4. LOCATE THE GENERAL AREA OF INTEREST AND NOTE THE MAP PAGE NUMBER. THIS MAY BE EITHER A LETTER OR A NUMBER.
  5. MAP PAGES ARE IN ALPHABETICAL (OR NUMERICAL) SEQUENCE FOLLOWING THE MUNICIPALITY INDEX MAP. FOLLOW SEQUENCE TO THE MAP PAGE INDICATED.
  6. LOCATE SPECIFIC PARCEL OF INTEREST AND NOTE THE DESIRED INFORMATION.
- NOTE: ON SOME MAPS YOU MAY BE REFERRED TO A DETAIL SHEET SHOWING AN ENLARGEMENT OF THE AREA. THESE MAPS ARE FOUND AT THE END OF THE REGULAR MAP PAGES IN EACH MUNICIPALITY IN EITHER ALPHABETICAL OR NUMERICAL SEQUENCE.
- NOTE: CHARDON VILLAGE HAS TITLE SHEETS. TO LOCATE OWNERS NAME, NOTE THE PARCEL NUMBER, REFER TO THE TITLE PAGE FOLLOWING THE MAP OF INTEREST, FOLLOW NUMERICAL SEQUENCE TO THE PARCEL NUMBER OF INTEREST AND NOTE THE DESIRED INFORMATION. IN ALL OTHER MUNICIPALITIES THE OWNERS NAME APPEARS ON THE MAP PAGE.